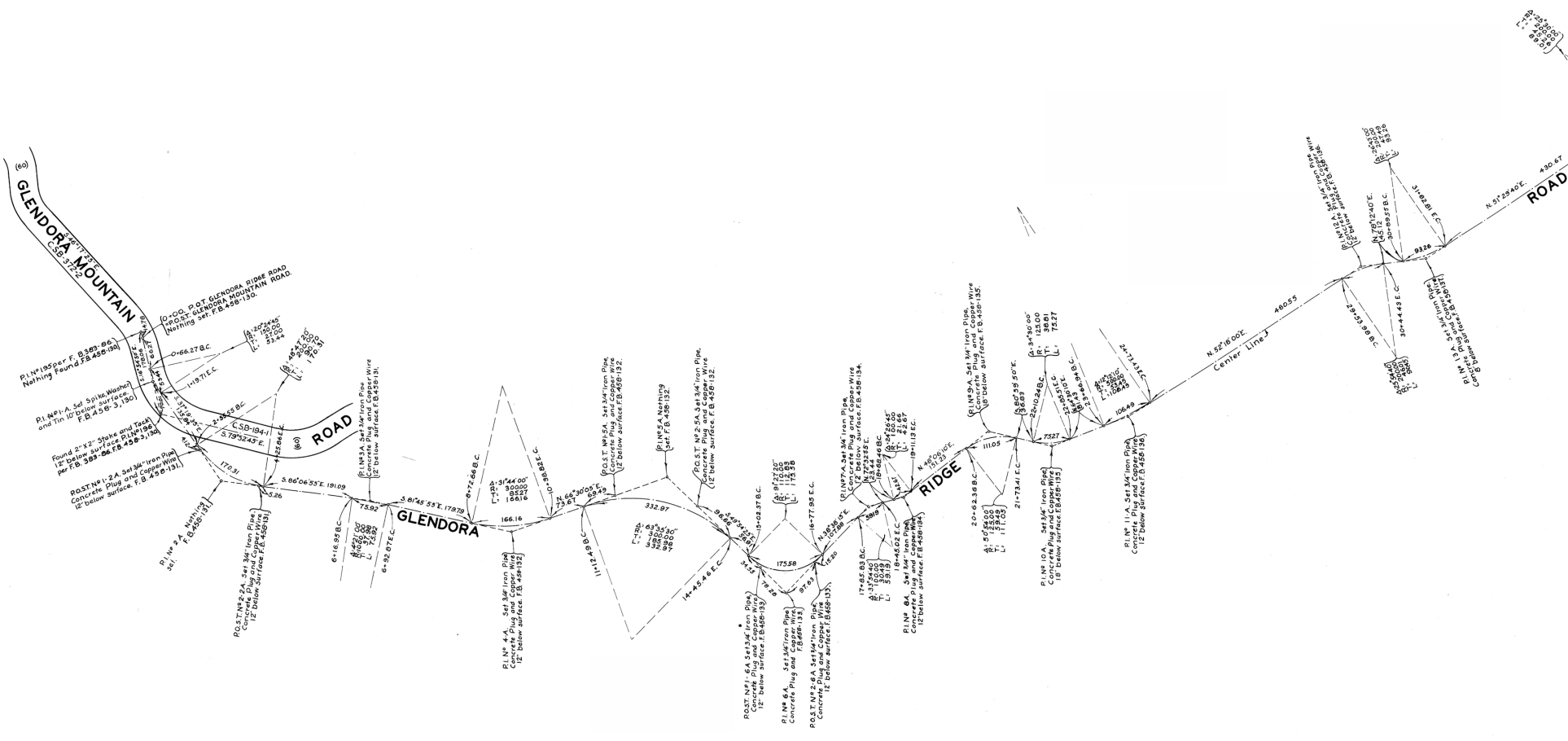
(60)
GLENDORA MOUNTAIN
S.46°17'25"E.
C.S.B.-372-2
0+00. P.O.T. GLENDORA RIDGE ROAD
=P.O.S.T. GLENDORA MOUNTAIN ROAD.
Nothing set. F.B.458-130.
14.78
66.27
178.06
S.16°54'30"E.
53.44
P.I. Nº 195 per F. B.383-86.
Nothing Found. F.B.458-130.
0+66.27 B.C.
Δ: 20°24'45"
R: 150.00
T: 27.00
L: 53.44
1+19.71 E.C.
P.I. Nº 1-A. Set Spike, Washer and Tin 10" below surface. F.B. 458-3,130.
Δ: 48°47'20"
R: 200.00
T: 90.70
L: 170.31
Found 2"X2" Stake and Tack 12" below surface. P.I. Nº 196 per F.B. 383-86. F.B. 458-3,130.
S.37°19'35"E.
135.84
4.12
2+55.55 B.C.
C.S.B.-194-1
S.79°52'45"E.
(60)
ROAD
4+25.86 E.C.
P.O.S.T. Nº 1-2A. Set 3/4" Iron Pipe Concrete Plug and Copper Wire 12" below surface. F.B. 458-131.
170.31
P.I. Nº 2A. Nothing set. F.B.458-131.
S.86°06'55"E. 191.09
5.26
P.O.S.T. Nº 2-2A. Set 3/4" Iron Pipe. Concrete Plug and Copper Wire 12" below Surface. F.B. 458-131.
P.I. Nº 3A. Set 3/4" Iron Pipe Concrete Plug and Copper Wire 12" below surface. F.B.458-131.
75.92
6+16.95 B.C.
Δ: 4°21'00"
R: 1000.00
T: 37.98
L: 75.92
6+92.87 E.C.
S.81°45'55"E. 179.79
GLENDORA
8+72.66 B.C.
Δ: 31°44'00"
R: 300.00
T: 85.27
L: 166.16
166.16
10+38.82 E.C.
P.I. Nº 4-A. Set 3/4" Iron Pipe Concrete Plug and Copper Wire 12" below surface. F.B. 458-132.
N.66°30'05"E.
73.67
69.49
P.O.S.T. Nº 1-5A. Set 3/4" Iron Pipe, Concrete Plug and Copper Wire 12" below surface. F.B.458-132.
P.I. Nº 5A. Nothing set. F.B. 458-132.
332.97
Δ: 63°35'30"
R: 300.00
T: 185.98
L: 332.97
11+12.49 B.C.
14+45.46 E.C.
P.O.S.T. Nº 2-5A. Set 3/4" Iron Pipe, Concrete Plug and Copper Wire 12" below surface. F.B. 458-132.
96.66
S.49°54'25"E.
55.91
15+02.37 B.C.
Δ: 91°27'20"
R: 110.00
T: 112.83
L: 175.58
34.55
175.58
78.28
97.63
15.20
16+77.95 E.C.
P.O.S.T. Nº 1-6A Set 3/4" Iron Pipe, Concrete Plug and Copper Wire 12" below surface. F.B.458-133.
P.I. Nº 6A. Set 3/4" Iron Pipe) Concrete Plug and Copper Wire. F.B.458-133.
P.O.S.T. Nº 2-6A Set 3/4" Iron Pipe, Concrete Plug and Copper Wire 12" below surface. F.B.458-133.
N.38°38'15"E.
107.88
P.I. Nº 7-A. Set 3/4" Iron Pipe, Concrete Plug and Copper Wire 12" below surface. F.B.458-134.
N.72°32'35"E.
23.44
59.19
17+85.83 B.C.
Δ: 33°54'40"
R: 100.00
T: 30.49
L: 59.19
18+45.02 E.C.
18+68.46 B.C.
42.67
Δ: 24°26'45"
R: 100.00
T: 21.66
L: 42.67
19+11.13 E.C.
P.I. Nº 8A. Set 3/4" Iron Pipe Concrete Plug and Copper Wire 12" below surface. F.B.458-134.
N.48°06'10"E.
151.23
RIDGE
20+62.36 B.C.
Δ: 50°54'00"
R: 125.00
T: 59.49
L: 111.05
111.05
21+73.41 E.C.
P.I. Nº 9-A. Set 3/4" Iron Pipe, Concrete Plug and Copper Wire 18" below surface. F.B. 458-135.
S.80°59'50"E.
36.83
22+10.24 B.C.
Δ: 34°30'00"
R: 125.00
T: 38.81
L: 75.27
75.27
22+85.51 E.C.
N.64°30'10"E.
81.43
P.I. Nº 10 A. Set 3/4" Iron Pipe, Concrete Plug and Copper Wire 18" below surface. F.B.458-135.
23+66.94 B.C.
Δ: 12°12'10"
R: 500.00
T: 53.45
L: 106.49
106.49
24+73.43 E.C.
P.I. Nº 11-A. Set 3/4" Iron Pipe, Concrete Plug and Copper Wire 12" below surface. F.B.458-136.
N.52°18'00"E.
Center Line
480.55
29+53.98 B.C.
Δ: 25°54'40"
R: 200.00
T: 46.01
L: 90.45
30+44.43 E.C.
P.I. Nº 12 A. Set 3/4" Iron Pipe Concrete Plug and Copper Wire 12" below surface. F.B. 458-136.
N.78°12'40"E.
45.12
30+89.55 B.C.
Δ: 26°43'00"
R: 200.00
T: 47.49
L: 93.26
93.26
31+82.81 E.C.
P.I. Nº 13 A. Set 3/4" Iron Pipe, Concrete Plug and Copper Wire 8" below surface. F.B. 458-137.
N.51°29'40"E.
430.67
ROAD

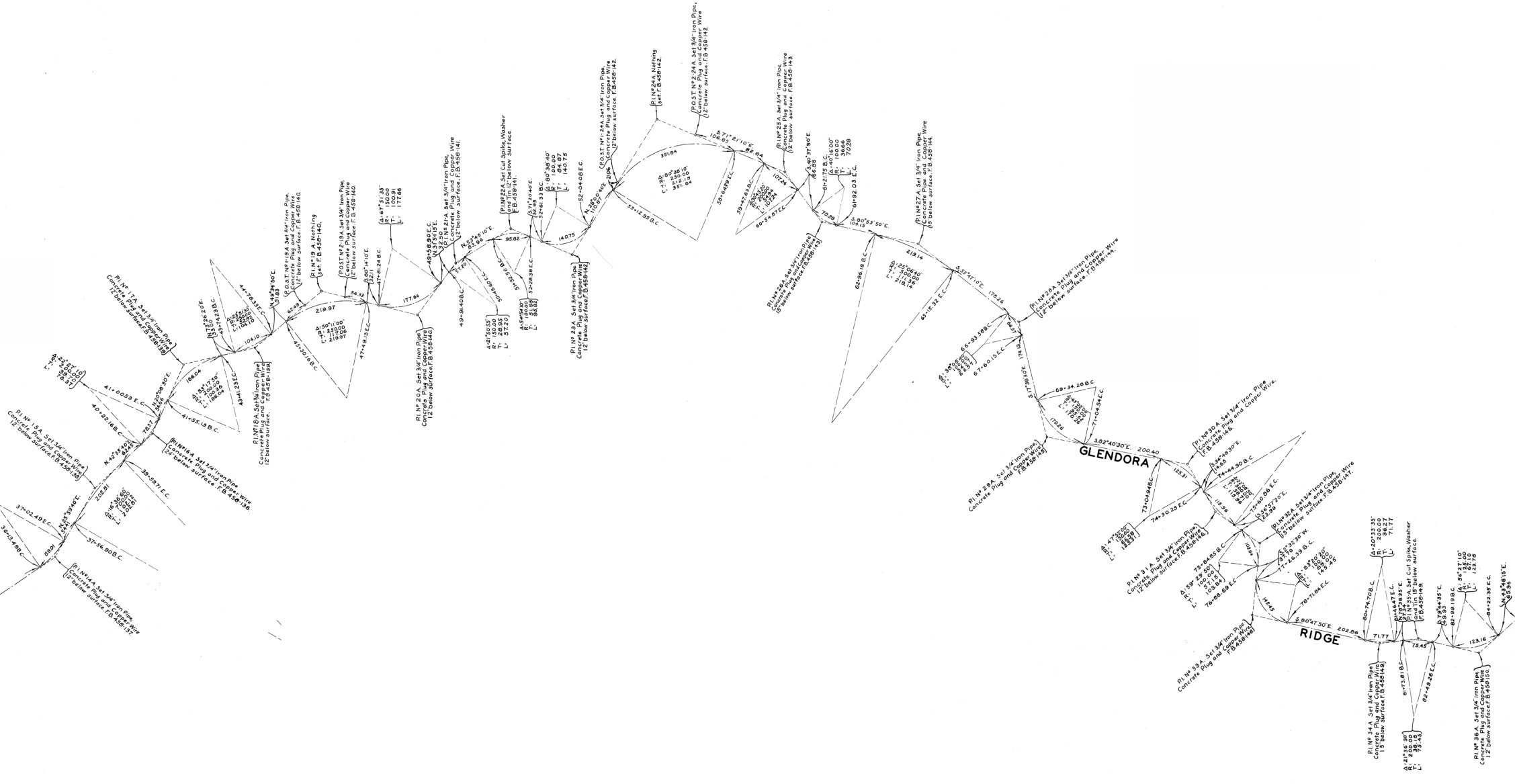
GLENDORA
RIDGE
P.I. Nº 14A Set 3/4" Iron Pipe, Concrete Plug and Copper Wire 12" below surface F.B. 458-137.
P.I. Nº 15A Set 3/4" Iron Pipe Concrete Plug and Copper Wire 12" below surface F.B. 458-138.
P.I. Nº 16A Set 3/4" Iron Pipe Concrete Plug and Copper Wire 24" below surface F.B. 458-138.
P.I. Nº 17A Set 3/4" Iron Pipe Concrete Plug and Copper Wire 12" below surface F.B. 458-139.
P.I. Nº 18A Set 3/4" Iron Pipe Concrete Plug and Copper Wire 12" below surface F.B. 458-139.
P.I. Nº 19A Nothing Set. F.B. 458-140.
P.I. Nº 20A Set 3/4" Iron Pipe Concrete Plug and Copper Wire 12" below surface F.B. 458-140.
P.I. Nº 21-A Set 3/4" Iron Pipe, Concrete Plug and Copper Wire 12" below surface F.B. 458-141.
P.I. Nº 22A Set Cut Spike, Washer and Tin 12" below surface F.B. 458-141.
P.I. Nº 23A Set 3/4" Iron Pipe Concrete Plug and Copper Wire 12" below surface F.B. 458-142.
P.I. Nº 24A Nothing Set. F.B. 458-142.
P.I. Nº 25A Set 3/4" Iron Pipe Concrete Plug and Copper Wire 12" below surface. F.B. 458-143.
P.I. Nº 26A Set 3/4" Iron Pipe Concrete Plug and Copper Wire 15" below surface F.B. 458-143.
P.I. Nº 27A Set 3/4" Iron Pipe Concrete Pipe and Copper Wire 15" below surface F.B. 458-144.
P.I. Nº 28A Set 3/4" Iron Pipe, Concrete Plug and Copper Wire 12" below surface F.B. 458-144.
P.I. Nº 29A Set 3/4" Iron Pipe Concrete Plug and Copper Wire F.B. 458-145.
P.I. Nº 30A Set 3/4" Iron Pipe Concrete Plug and Copper Wire. F.B. 458-146.
P.I. Nº 31A Set 3/4" Iron Pipe Concrete Plug and Copper Wire 12" below surface F.B. 458-146.
P.I. Nº 32A Set 3/4" Iron Pipe Concrete Plug and Copper Wire 15" below surface F.B. 458-147.
P.I. Nº 33A Set 3/4" Iron Pipe Concrete Plug and Copper Wire F.B. 458-148.
P.I. Nº 34A Set 3/4" Iron Pipe Concrete Plug and Copper Wire 15" below surface F.B. 458-149.
P.I. Nº 35A Set Cut Spike, Washer and Tin 15" below surface. F.B. 458-149.
P.I. Nº 36A Set 3/4" Iron Pipe Concrete Plug and Copper Wire 12" below surface F.B. 458-150.
P.O.S.T. Nº 1-19A Set 3/4" Iron Pipe, Concrete Plug and Copper Wire 12" below surface F.B. 458-140.
P.O.S.T. Nº 2-19A Set 3/4" Iron Pipe, Concrete Plug and Copper Wire 12" below surface F.B. 458-140.
P.O.S.T. Nº 1-24A Set 3/4" Iron Pipe, Concrete Plug and Copper Wire 12" below surface. F.B. 458-142.
P.O.S.T. Nº 2-24A Set 3/4" Iron Pipe, Concrete Plug and Copper Wire 12" below surface. F.B. 458-142.
S.82°40'30"E. 200.40
S.80°47'30"E. 202.86
S.62°40'30"E.
S.33°47'10"E. 178.26
S.17°38'30"E. 174.13
S.71°21'10"E. 106.85
351.84
219.97
177.66
95.82
140.75
219.14
202.81
186.04

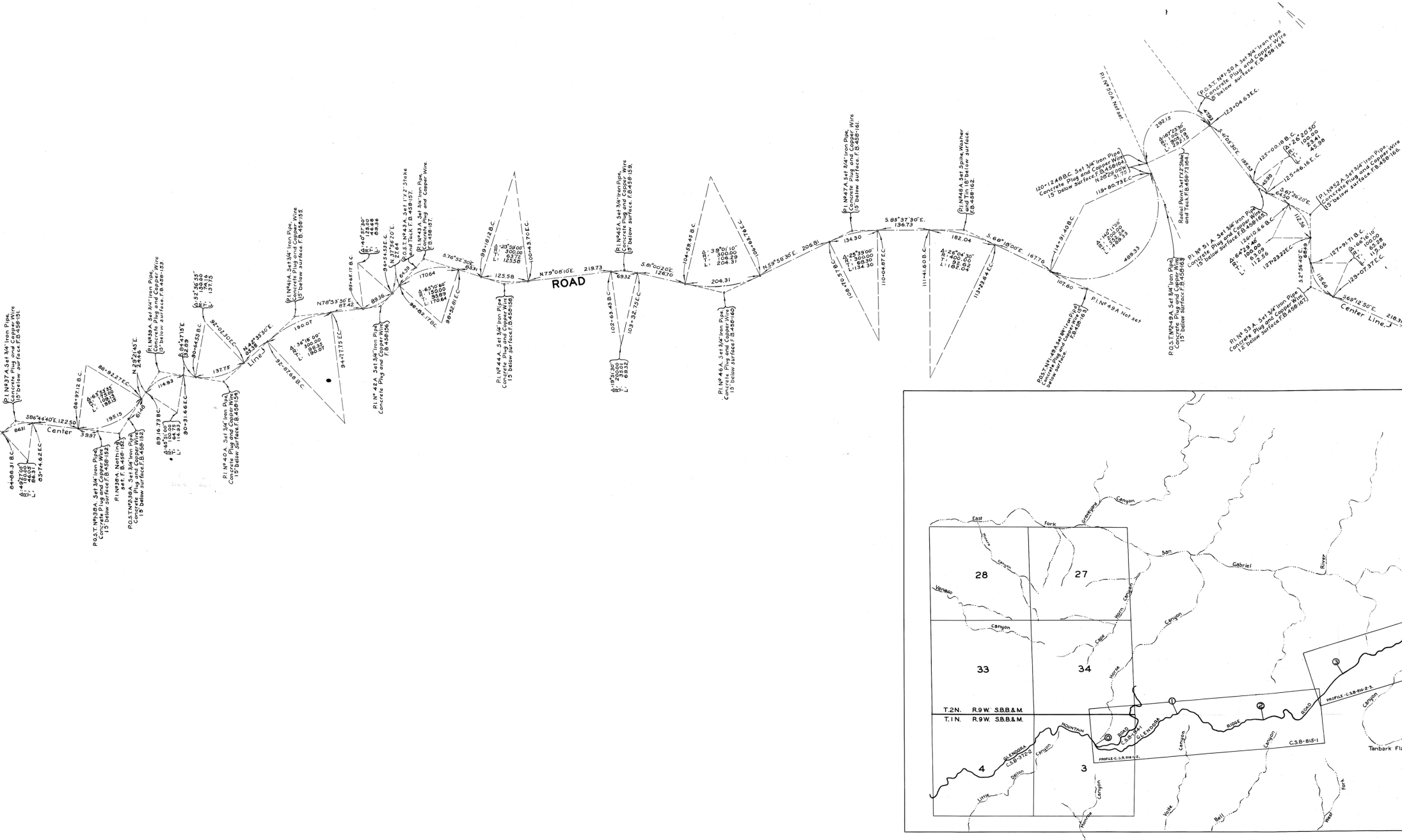
P.I. Nº 37 A. Set 3/4" Iron Pipe, Concrete Plug and Copper Wire 15" below surface. F.B. 458-151.
S86°44'40"E. 122.50
86.31
Center
39.97
84+88.31 B.C.
Δ: 49°27'05" R: 100.00 T: 46.05 L: 86.31
85+74.62 E.C.
86+97.12 B.C.
88+92.27 E.C.
Δ: 63°53'35" R: 175.00 T: 109.13 L: 195.15
195.15
N.29°21'45"E. 24.46
61.48
P.O.S.T. Nº 1-38 A. Set 3/4" Iron Pipe Concrete Plug and Copper Wire 15" below surface. F.B. 458-152.
P.I. Nº 38 A. Nothing set. F.B. 458-152.
P.O.S.T. Nº 2-38 A. Set 3/4" Iron Pipe Concrete Plug and Copper Wire 15" below surface. F.B. 458-152.
P.I. Nº 39 A. Set 3/4" Iron Pipe, Concrete Plug and Copper Wire 15" below surface. F.B. 458-153.
114.93
89.16.73 B.C.
Δ: 65°51'00" R: 100.00 T: 64.75 L: 114.93
90+31.66 E.C.
S.84°47'15"E. 32.89
90+64.55 B.C.
Δ: 52°36'55" R: 150.00 T: 74.16 L: 137.75
137.75
92+02.30 E.C.
P.I. Nº 40 A. Set 3/4" Iron Pipe, Concrete Plug and Copper Wire 15" below surface. F.B. 458-154.
N.42°35'50"E. 85.38
Line
92+87.68 B.C.
Δ: 36°18'00" R: 300.00 T: 98.35 L: 190.07
190.07
94+77.75 E.C.
P.I. Nº 41 A. Set 3/4" Iron Pipe, Concrete Plug and Copper Wire 15" below surface. F.B. 458-155.
N.78°53'50"E. 87.42
95+65.17 B.C.
89.36
Δ: 40°57'30" R: 125.00 T: 46.68 L: 89.36
96+54.53 E.C.
N.37°56'20"E. 27.64
P.I. Nº 42 A. Set 3/4" Iron Pipe Concrete Plug and Copper Wire F.B. 458-156.
P.O.S.T. Nº 43 A. Set 1"X2" Stake and Tack. F.B. 458-157.
P.I. Nº 43 A. Set 3/4" Iron Pipe, Concrete Plug and Copper Wire. F.B. 458-157.
64.38
170.64
Δ: 65°10'60" R: 150.00 T: 95.89 L: 170.64
96+82.17 B.C.
98+52.81 E.C.
S.76°52'50"E. 65.31
99+18.12 B.C.
Δ: 23°59'00" R: 300.00 T: 63.72 L: 125.58
125.58
100+43.70 E.C.
P.I. Nº 44 A. Set 3/4" Iron Pipe Concrete Plug and Copper Wire 15" below surface. F.B. 458-158.
N.79°08'10"E.
219.73
ROAD
P.I. Nº 45 A. Set 3/4" Iron Pipe, Concrete Plug and Copper Wire 15" below surface. F.B. 458-159.
69.32
102+63.43 B.C.
103+32.75 E.C.
Δ: 19°51'30" R: 200.00 T: 35.01 L: 69.32
S.81°00'20"E. 126.70
104+59.45 B.C.
Δ: 39°01'10" R: 300.00 T: 106.29 L: 204.31
204.31
106+63.76 E.C.
P.I. Nº 46 A. Set 3/4" Iron Pipe. Concrete Plug and Copper Wire 15" below surface F.B. 458-160
N.59°58'30"E. 206.81
P.I. Nº 47 A. Set 3/4" Iron Pipe, Concrete Plug and Copper Wire 15" below surface. F.B. 458-161.
134.30
108+70.57 B.C.
Δ: 25°39'00" R: 300.00 T: 68.30 L: 134.30
110+04.87 E.C.
S.85°37'30"E. 136.73
111+41.60 B.C.
P.I. Nº 48 A. Set Spike, Washer and Tin 18" below surface. F.B. 458-162.
182.04
Δ: 26°04'30" R: 400.00 T: 92.62 L: 182.04
113+23.64 E.C.
S.68°18'00"E. 167.76
107.60
P.I. Nº 49 A Not set
P.O.S.T. Nº 1-49 A. Set 3/4" Iron Pipe Concrete Plug and Copper Wire 15" below surface. F.B. 458-163.
114+91.40 B.C.
Δ: 140°11'00" R: 200.00 T: 552.24 L: 489.33
489.33
119+80.73 E.C.
120+12.48 B.C. Set 3/4" Iron Pipe Concrete Plug and Copper Wire 15" below surface. F.B. 458-164. N.28°29'00"W. 31.75
P.I. Nº 50 A. Not set.
P.O.S.T. Nº 2-49 A. Set 3/4" Iron Pipe Concrete Plug and Copper Wire 15" below surface. F.B. 458-163.
Radial Point. Set 1"X2" Stake and Tack. F.B. 458-73.164.
292.15
Δ: 167°23'30" R: 100.00 T: 905.19 L: 292.15
P.O.S.T. Nº 1-50 A Set 3/4" Iron Pipe Concrete Plug and Copper Wire 8" below surface. F.B. 458-164.
47.93
123+04.63 E.C.
S.41°05'30"E. 195.55
125+00.18 B.C.
Δ: 26°20'50" R: 100.00 T: 23.41 L: 45.98
45.98
125+46.16 E.C.
S.67°26'20"E. 64.50
P.I. Nº 51 A. Set 3/4" Iron Pipe Concrete Plug and Copper Wire 15" below surface. F.B. 458-165.
126+10.66 B.C.
Δ: 64°29'40" R: 100.00 T: 63.09 L: 112.56
112.56
127+23.22 E.C.
P.I. Nº 52 A. Set 3/4" Iron Pipe, Concrete Plug and Copper Wire 15" below surface. F.B. 458-166.
S.2°56'40"E. 68.49
127+91.71 B.C.
Δ: 66°16'10" R: 100.00 T: 65.28 L: 115.66
115.66
129+07.37 E.C.
P.I. Nº 53 A. Set 3/4" Iron Pipe Concrete Plug and Copper Wire 12" below surface. F.B. 458-167.
S69°12'50"E.
218.3
Center Line.
East
Fork
Graveyard
Canyon
San
Gabriel
River
Minero
Canyon
28
27
Venado
Canyon
Horn
Canyon
Cape
33
34
Horse
T.2N. R.9W. S.B.B.&M.
T.1N. R.9W. S.B.B.&M.
MOUNTAIN
ROAD
C.S.B-1841
GLENDORA
RIDGE
ROAD
①
②
③
⓪
C.S.B-815-1
PROFILE-C.S.B. 816-2-2.
PROFILE-C.S.B-816-2-3.
GLENDORA
C.S.B-372-2
4
3
Dalton
Little
Canyon
Monroe
Canyon
Canyon
Volfe
Canyon
Bell
Canyon
West
Fork
Canyon
Tanbark Fla

CONTINUED ON C.S.B-815 SHEET 2.

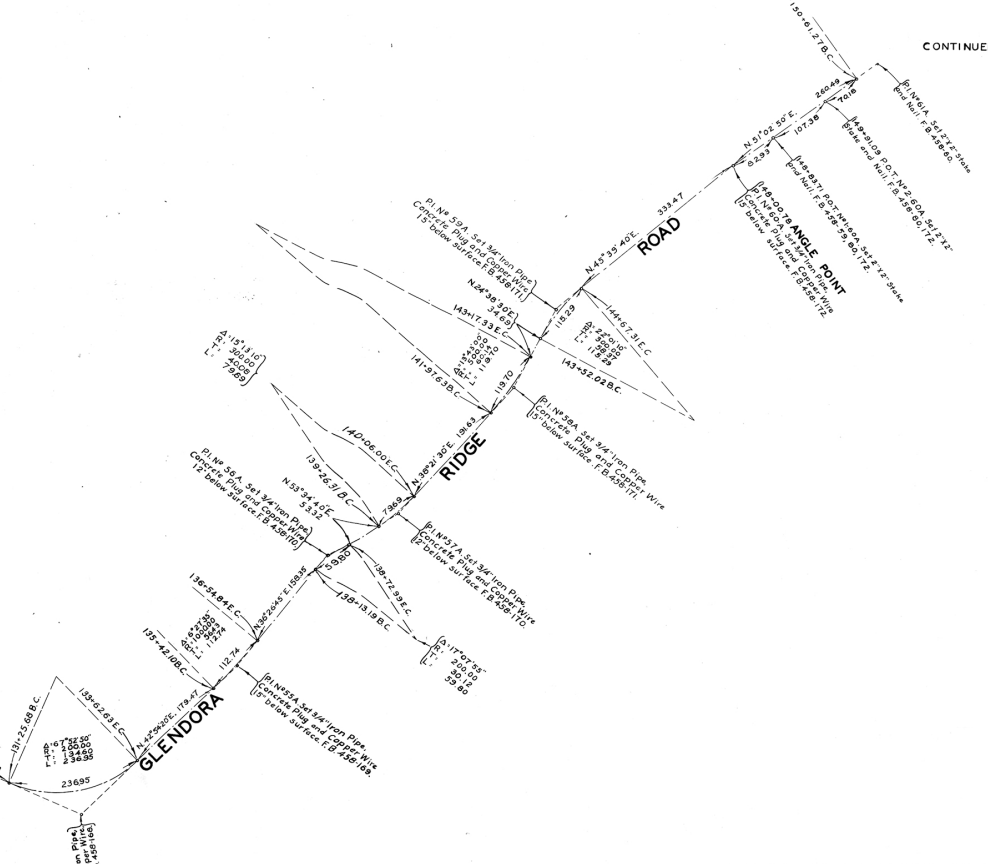
150+61.27B.C.
P.I.Nº61A. Set 2"X2" Stake and Nail. F.B.458-60.
260.49
70.18
149+91.09 P.O.T. Nº2-60A. Set 2"X2" Stake and Nail. F.B.458-60,172.
N.51°02'50"E.
107.38
148+83.71 P.O.T. Nº1-60A. Set 2"X2" Stake and Nail. F.B.458-59,60,172.
82.93
148+00.78 ANGLE POINT
P.I.Nº60.A. Set 3/4"Iron Pipe, Concrete Plug and Copper Wire 15"below surface. F.B.458-172.
333.47
ROAD
N.45°39'40"E.
P.I.Nº 59A. Set 3/4"Iron Pipe Concrete Plug and Copper Wire 15"below surface.F.B.458-171.
N.24°38'30"E. 34.69
143+17.33E.C.
115.29
144+67.31E.C.
Δ: 22°01'10" R: 300.00 T: 58.37 L: 115.29
143+52.02B.C.
Δ: 13°43'00" R: 500.00 T: 60.14 L: 119.70
119.70
141+97.63B.C.
Δ: 15°13'10" R: 300.00 T: 40.08 L: 79.69
P.I.Nº58A. Set 3/4"Iron Pipe, Concrete Plug and Copper Wire 15"below surface. F.B.458-171.
140+06.00E.C.
N.36°21'30"E. 191.63
RIDGE
139+26.31B.C.
N.53°34'40"E. 53.32
79.69
P.I.Nº 56A. Set 3/4"Iron Pipe Concrete Plug and Copper Wire 12"below surface.F.B.458-170.
P.I.Nº57A. Set 3/4"Iron Pipe, Concrete Plug and Copper Wire 12"below surface F.B.458-170.
59.80
138+72.99E.C.
138+13.19B.C.
Δ: 17°07'55" R: 200.00 T: 30.12 L: 59.80
N.36°26'45"E. 158.35
136+54.84E.C.
Δ: 6°27'35" R: 1000.00 T: 56.43 L: 112.74
135+42.10B.C.
112.74
P.I.Nº55A. Set 3/4"Iron Pipe, Concrete Plug and Copper Wire 15"below surface. F.B.458-169.
N.42°54'20"E. 179.47
GLENDORA
133+62.63E.C.
131+25.68B.C.
Δ: 67°52'50" R: 200.00 T: 134.60 L: 236.95
236.95
P.I.Nº 54 A. Set 3/4"Iron Pipe, Concrete Plug and Copper Wire. F.B.458-168.

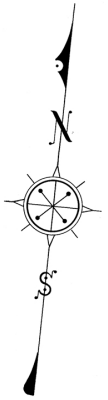

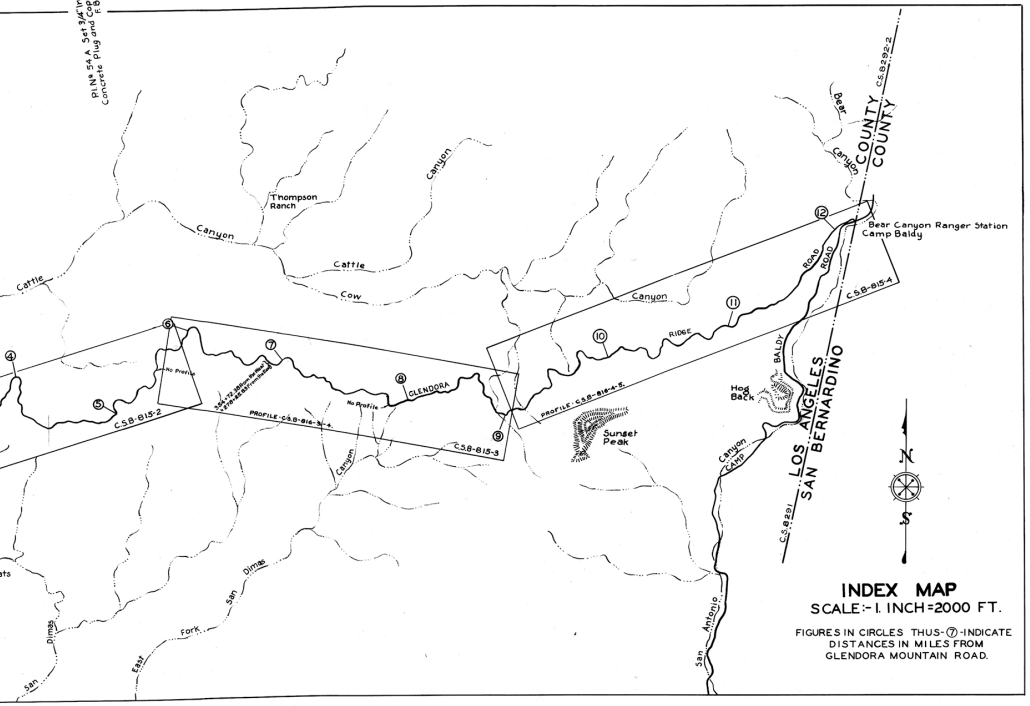
Thompson Ranch
Canyon
Canyon
Cattle
Cattle
Cow
Canyon
Bear Canyon
COUNTY
COUNTY
C.S.B.292-2
Bear Canyon Ranger Station Camp Baldy
⑫
⑪
⑩
RIDGE
ROAD
ROAD
BALDY
C.S.B-815-4
PROFILE-C.S.B-816-4-5.
⑨
C.S.B-815-3
⑧
GLENDORA
No Profile
⑦
PROFILE-C.S.B-816-3-4.
3.54+72.38 from the West
+278+25.83 from the East
⑥
No Profile
⑤
④
C.S.B-815-2
Hog Back
Sunset Peak
Canyon
CAMP
LOS ANGELES
SAN BERNARDINO
C.S.B.291
San Antonio
Dimas
San
Fork
East
Dimas
San
N
S

INDEX MAP
SCALE:- 1. INCH=2000 FT.

FIGURES IN CIRCLES THUS-⑦-INDICATE DISTANCES IN MILES FROM GLENDORA MOUNTAIN ROAD.

MAP OF
# GLENDORA RIDGE ROAD
FROM
GLENDORA MOUNTAIN ROAD
TO
LOS ANGELES – SAN BERNARDINO COUNTY BOUNDARY LINE

COUNTY SURVEYORS MAP Nº B-815.
SHEET Nº 1 OF 4 SHEETS
SCALE:- 1. INCH = 100 FT.

JOB NUMBER 7985

ALFRED JONES–COUNTY SURVEYOR
SURVEYED JAN. 1931 – OCT. 1937.

SURVEYED UNDER INSTRUCTIONS OF THE BOARD OF SUPERVISORS PER ORDER DATED JULY 12. 1930.
BEARINGS ARE BASED ON THE BEARING OF GLENDORA MOUNTAIN ROAD PER C.S.B-372-2.

F.B.458-3-191 AND F.B.571-5-123.

FIELD WORK BY A.N.HELLSTROM.
C.E.BRUNTY.
P.T.DUNLAP.
C.A.BENSON.
OFFICE WORK BY ..... H.M.HALL.
CHECKED BY ..... A.A.ROESER.
INDEX 14

FOR PROFILE SEE C.S.B-816-1-TO 5