C.S.B-2342-1

NOTE:
* COLLECTION TO BE SHOWN ON SHEET NO. 1 OF C.S.B. 5931 & NOT ON THIS SHEET.

Total Proposed ℄ Curve Data:
Δ=34°54'02"
R=1150.00
T=361.50
L=700.50

℄ Data:
Δ=16°36'36"
R=1150.00
L=340.07

℄ Data:
Δ=0°13'02"
R=1150.00
L=4.36

℄ Data:
Δ=17°44'24"
R=1150.00
L=356.07

Found square head spike and tin 2' below surface See Rel. Dept. F.B. 1606-72 F.B. 1653-47 F.B. 2342-40

A 1"X2" stake and nail F.B. 1653-84, 92.

POST. Set iron pipe conc. plug and brass tag with surface. Brass tag in top of wall 0.4' E. & 0.6' S. of PC. F.B. 2342-37.

Westerly Line Rancho Los Virgenes

Proposed P.I. Set 2" iron pipe conc. plug and brass tag flush with surface. F.B. 2342-37.

Proposed Center Line per C.S.B.-2860

Line per C.S.B.-2860

Proposed Center Line per C.S.B.-2860

Found 1" iron pipe conc. plug and tag L.A. CO. ENGR. C 59 B 2860 F.B. 1653-149 F.B. 2342-37

POST. Found 2" iron pipe conc. plug and tag L.A. CO. ENGR. C 59 B 2860 F.B. 1653-149 F.B. 2342-37

Found 2" iron pipe conc. plug and tag L.A. CO. ENGR. C 59 B 2860 F.B. 1653-149 F.B. 2342-37

Found 2" iron pipe conc. plug and tag L.A. CO. ENGR. C 59 B 2860 F.B. 1653-149 F.B. 2342-37

CONTINUED FROM C.S.B.-5014-3

Proposed Center Line per C.S.B.-5014-3

Found 3/4" iron pipe conc. plug and tag L.A. CO. ENGR. C 59 B 2860 F.B. 1653-149 F.B. 2342-37

C.S.B-2342-S

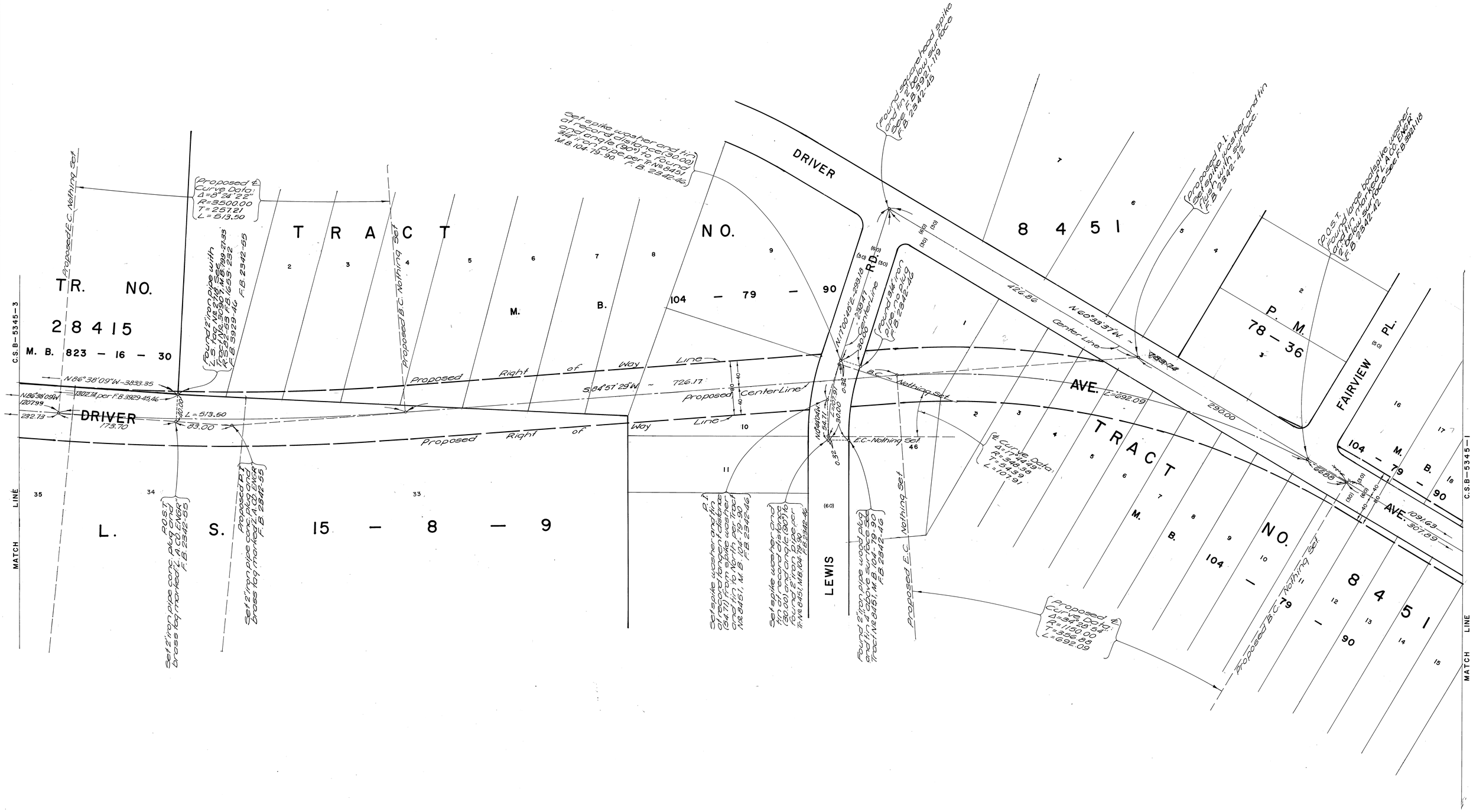


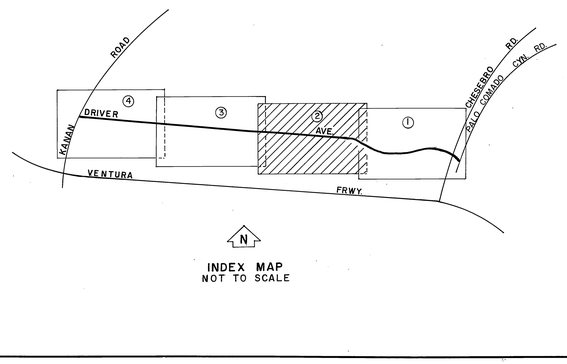


INDEX MAP
NOT TO SCALE

N

50 0 50 100 150
SCALE IN FEET

25 0 25 50
SCALE IN METRES

COUNTY OF LOS ANGELES
DEPARTMENT OF
COUNTY ENGINEER-FACILITIES
STEPHEN J KOONCE-COUNTY ENGINEER
PREPARED BY
SURVEY DIVISION
RICHARD J. MITCHELL—DIVISION ENGINEER
SURVEYED BY R. C. DALE
CHECKED BY M. DOSOKY
DRAWN BY B. GOINS

# ALIGNMENT MAP OF
# DRIVER AVENUE
FROM
PALO COMADO CANYON ROAD
TO
KANAN ROAD

BASIS OF BEARINGS
THE CENTERLINE OF DRIVER AVE. (N.55° 35' 36" W.) AS SHOWN ON C.S.B—5014—3.

COUNTY SURVEYOR'S MAP NO.
B-5345
SHEET 2 OF 4 SHEETS
FILED: February 23 1979
J. J. Mitchell
DEPUTY
SURVEYED
JUNE 1976
REFERENCE
F.B. 2342
JOB NUMBER 0206.56
INDEX MAP NO. 159—057

| REVISION | | |
|---|---|---|
| NO. | BY | DATE |
| | | |

C.S.B—5345—3

C.S.B—5345—1

C.S.B—2342—S

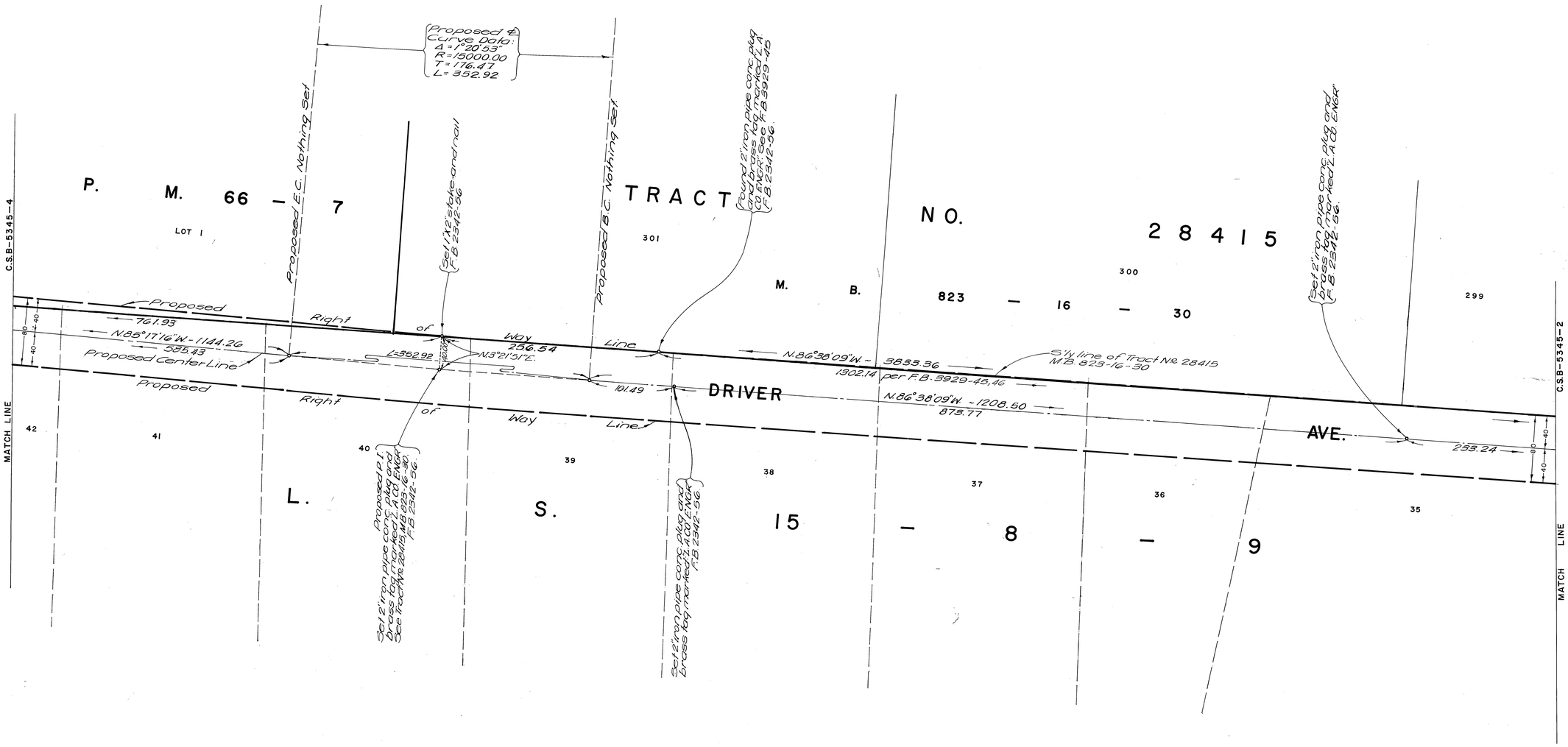


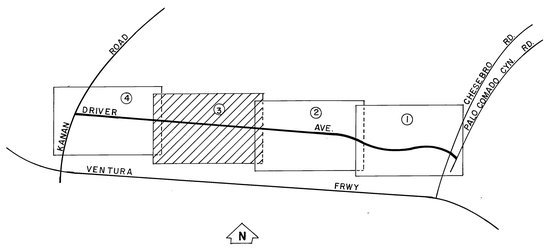


INDEX MAP
NOT TO SCALE

| | | | |
|---|---|---|---|
| COUNTY OF LOS ANGELES<br>DEPARTMENT OF<br>COUNTY ENGINEER-FACILITIES<br>STEPHEN J. KOONCE-COUNTY ENGINEER<br>PREPARED BY<br>SURVEY DIVISION<br>RICHARD J. MITCHELL—DIVISION ENGINEER<br>SURVEYED BY R. C. DALE<br>CHECKED BY M. DOSOKY<br>DRAWN BY B. GOINS | ALIGNMENT MAP OF<br>DRIVER AVENUE<br>FROM<br>PALO COMADO CANYON ROAD<br>TO<br>KANAN ROAD<br>BASIS OF BEARINGS<br>THE CENTERLINE OF DRIVER AVE. (N.55° 35' 36" W.) AS SHOWN ON C.S.B-5014-3. | COUNTY SURVEYOR'S MAP NO.<br>B-5345<br>SHEET 3 OF 4 SHEETS<br>FILED: February 23, 1979<br>R. J. Mitchell<br>DEPUTY<br>SURVEYED<br>JUNE 1976<br>REFERENCE<br>F.B. 2342<br>JOB NUMBER 0206.56<br>INDEX MAP NO. 159-057 | REVISION<br>NO. BY DATE |

C.S.B-2342-3

C.S.B-2342-4

KANAN ROAD (VARIES)

P.O.S.T. Found lead and brass tag marked "L.A.CO.ENGR" on curb. See F.B. 3929-43, F.B. 1653-240. F.B. 2342-59

Set spike washer and tin flush with surface by intersection. F.B. 2342-59

Found conc. nail. See F.B. 1653-240, F.B. 3929-43 F.B. 2342-59

P.I. Found P.K. spike and washer. See Tr. Nr. 30907, M.B. 799-27-33, F.B. 2988-208 F.B. 1653-240, F.B. 3929-143 F.B. 2342-59

(50) N10°21'50"E - 282.97

(50)

(100)

Set 1"x2" stake at intersection of Right of Way of Driver Ave. and prolongation of the E line of Lot 5 of S.C.C. 15847 and N'ly line of C.F. 91 F.B. 2342-59

B.C.-Nothing Set.

E.C.-Nothing Set.

Set 2" iron pipe conc. plug and brass tag marked L.A.CO.ENGR. F.B. 2342-59

Proposed E.C. Nothing Set.

Proposed Curve Data: Δ = 2°40'56" R = 11000.00 T = 257.52 L = 514.95

Proposed B.C. Nothing Set.

Found 2" iron pipe conc. plug and brass tag marked "L.A.CO.ENGR" See F.B. 3929-44

Set 2" iron pipe conc. plug and brass tag marked L.A.CO.ENGR F.B. 2342-59

Set 2" iron pipe conc. plug and brass tag marked L.A.CO.ENGR F.B. 2342-59

Set 2" iron pipe conc. plug and brass tag marked L.A.CO.ENGR F.B. 2342-59

Set chiseled X on top of block wall F.B. 2342-57

Found tag marked RCE 14375 in conc. curb F.B. 2342-57

Set lead and brass tag marked L.A.CO.ENGR in curb F.B. 2342-57

Found large spike and washer F.B. 2342-60

Found conc. nail F.B. 2342-59

Found conc. nail F.B. 2342-59

Found conc. nail F.B. 2342-59