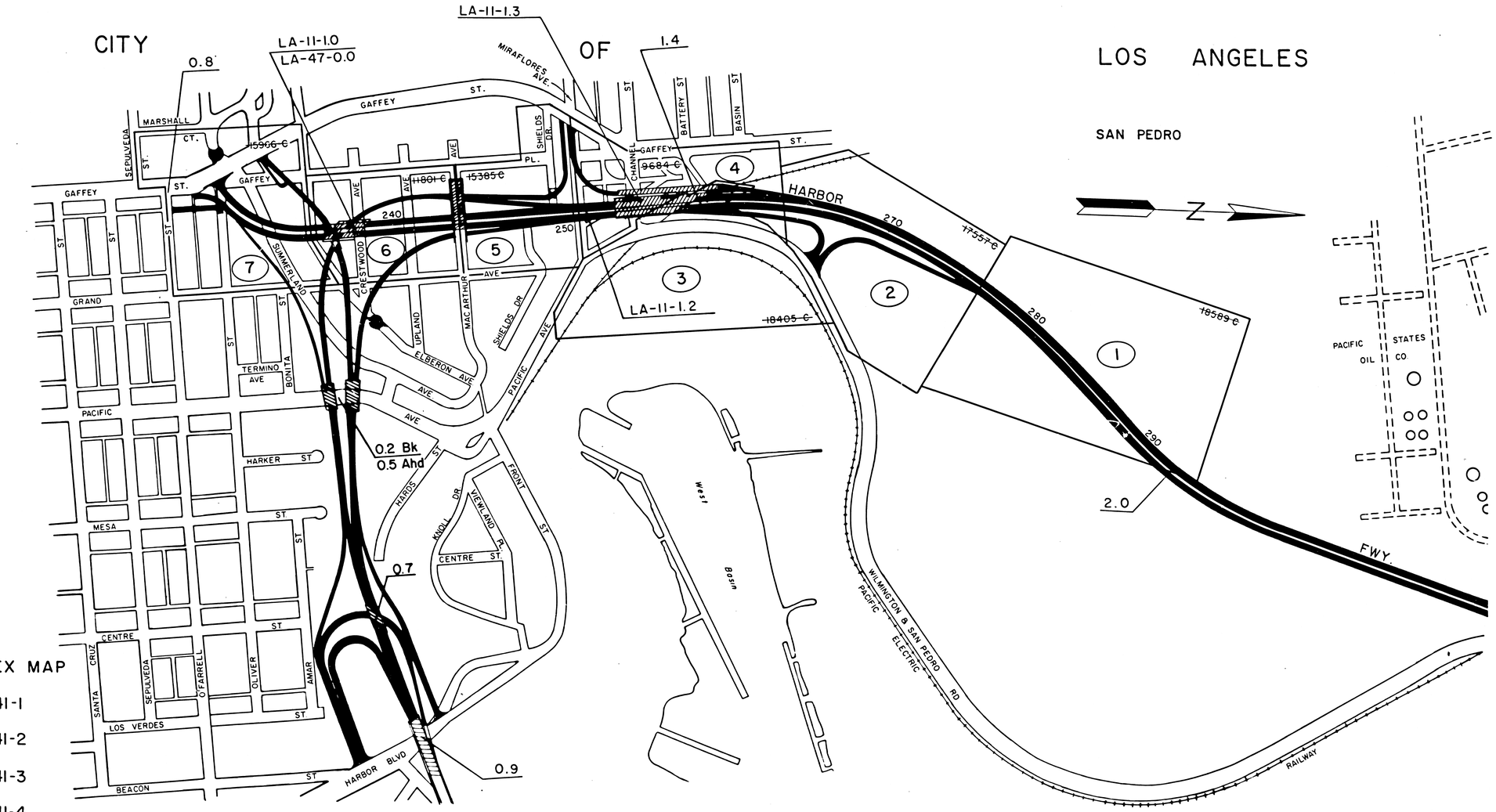

F1341 INDEX MAP

1. F 1341-1
2. F 1341-2
3. F 1341-3
4. F 1341-4
5. F 1341-5
6. F 1341-6
7. F 1341-7

STATE OF CALIFORNIA
BUSINESS & TRANSPORTATION AGENCY
DEPARTMENT OF TRANSPORTATION

07-LA-11-0.8/2.0

R/W INDEX MAP

300 0 300

F- NO. 1341

SHEET 1 OF 8

DATE 4-16-71

F.M. 21546-1

FM 21546-1

17557-C

R.P.R. No.	STATE	FEDERAL PROJECT NO.	EFFECTIVE DATE	SHEET NO.	TOTAL SHEETS
7	CALIF.				

DISTRICT R/W AGENT BUREAU OF PUBLIC ROADS DATE

SEE MAP NO. F1342-1

N26,500 E201,500 N26,000 E201,000

S43°26'54"W 714.51

N 25,159.43 E201,073.05

S50°09'51"W 683.75'

N51°38'49"E 561.59'

290

9

N.51°38'49"E. 8 561.59 7

N 25,507.44 E201,066.63

286+28.72 E.C. S38°21'11"E Rad.

R/W LINE

80'

285

6

5

4

3

2

1

280

9

8

277

276+65

276+50

TRACT NO. 3192

LOT 12

CITY OF LOS ANGELES

007245 -05-01 231,743 ± SQ. FT. 5.320 AC.

R=3417' Δ=12°44'52" L=760.25'

909.59

N 24,721.43 E200,548.01

N61°25'00"W 82.73'

N 24,908.44 E200,579.11

N35°08'09"E 180.28'

N 24,960.56 E200,514.52

N 24,761.01 E200,475.36

63.81' R/I S51°06'03"E

277.50 B.C.

93.81' R/I N54°14'27"W

N 24,815.36 E200,399.89

72'

N31°29'29"E Rad.

Δ=02°52'58" L=180.12

MATCH LINE TO MAP NO. F1341-2

R=3500.00

Δ=13°08'18"

R=3580.00

Δ=16°01'16" L=820.92

L=1001.04

N44°25'27"E 571.34 612.09

441.08 181.72

007245 -04-01 0.41 Ac.

N.09°51'34"E. 295.59

S12°02'57"E 1,253.36

N44°25'27"E. 40.75

S54°30'14"E 12.00

M.B. 44-91/94

LA 165, LA-1 7245 PAR 1

FWY.

R/W LINE

N57°55'12"E 699.24

INSET MAP
Not to Scale
Also See Map F1342-1

Por. Lot 12 TRACT NO. 3192 M.B. 44-91/94

Par. 1, O.R. 49770-105

Par. 2, O.R. 49770-105

007245 -05-01

D-7245.1

D-7245.2

D-7245

QUITCLAIM O.R. D4985-886

N'ly Line O.R. 21488-396

NE'ly Cor. Ord. No. 98655

225.00

N12°02'57"W 1253.36

S35°01'16"E 135.60

N35°42'34"W

R=2320' Δ=16°21'43" L=662.52'

S34°39'48"W 561.58'

R=2300' Δ=1°36'26" L=66.36'

S36°27'14"W

R=3580' Δ=19°08'18" L=830.92'

181.22'

S82°53'45"E 1775.44'

601.69'

N 62°19'48" W 1222.84'

N89°53'45"W 1775.44'

SEE INSET MAP

SEE INSET MAP

D-7245.1

D-7245.1 Quitclaim O.R. D4985-886

D-7245.2

LA 165, LA-1 7245 Par. 2

E'LY LINE INCINERATOR SITE PER ORDINANCE NO. 98655

441.08

1,253.36

S12°02'57"E (S12°15'37"E)

NE'LY COR. ORD. 98655

225.00

PARCEL NO.	GRANTOR OR GRANTEE	AREA* TO BE ACQUIRED	AREA* EXCESS	AREA* TOTAL	INST.	RECORDING DATA DATE	RECORDING DATA O.R.
7245 par. 1	CITY OF LOS ANGELES	28.56 acs.		179.38 acs.	FEE	12-12-55	49770-105
7245 par. 2		23.51 acs.			FEE	12-12-55	49770-105
D-7245	Refer to Map No. F1342-1						
D-7245.1	" " "						
D-7245.1	QC. " "						
D-7245.2	" "						

REVISION DATES

REV. BY	DATE	REV. BY	DATE
P.H.	7-23-70		
	2-21-75		
	6-18-75		

STATE OF CALIFORNIA

TRANSPORTATION AGENCY DEPARTMENT OF PUBLIC WORKS

DIVISION OF HIGHWAYS

07-LA-11-1.9

R/W MAP

STA. 276+50 TO STA. 291+30

SCALE 1"=50' FILE NO. F1341-1

DRAFT L.N.J. DATE 1-3-67

RWPE CADIZ APPROVED

ACCESS DENIAL LINE ..... TOP OF CUT _____ TOE OF FILL

* UNLESS OTHERWISE NOTED ALL AREAS ARE IN SQUARE FEET

LEGEND: IF MORE THAN ONE BEARING AND DISTANCE ARE SHOWN FOR A LINE, THE ONE IN PARENTHESES IS PREVIOUS RECORD

F.M. 21546-2

FM 21546-2

18589-C

SEE MAP NO. F1341-3

DPR REG NO	STATE	FEDERAL PROJECT NO.	EFFECTIVE DATE	SHEET NO	TOTAL SHEETS
7	CALIF				

DISTRICT R/W AGENT — BUREAU OF PUBLIC ROADS — DATE

CITY OF LOS ANGELES

TRACT NO. 3192

WILMINGTON (N 68°09'26"E) N68°08'30"E — SAN PEDRO RD. — 100 — 50 — RTE. 11 261 — FWY. — M.B. 44-91/94

INSET MAP
NO SCALE

B8675 — B8675-1 — Rel. 71 — Rel. 856 Par. 1 4150 Sht Map F1341-3 — 7248 PAR. 1 — 7245 Par 1 — 47208 — OVERHEAD EASE — LA-11

85' Vehicular Access Control

102.07 Lineal Foot Access Only

R/W LINE

Toe of Fill

ACCESS RIGHTS PREVIOUSLY ACQUIRED

TIDE LANDS LOCATION NO. 154 POR. PAT. 9-276 O.R. 50741-262

LOT 15 BLOCK 2 TRACT NO. 2641 M.B. 26-96

Southerly Corner of O.R. 50741-262

Westerly Corner of O.R. 18625-366

EXISTING SEWER LINES

P.E. RY. R/W

MATCH LINE TO MAP NO. F1341-1

SEE MAP NO. F1341-3

PARCEL NO.	GRANTOR OR GRANTEE	AREA* TO BE ACQUIRED	EXCESS	TOTAL	INST	RECORDING DATA DATE	O.R.
7245 Unit	CITY OF LOS ANGELES	28.56 Ac	8.648	179.38 Ac	FEE	12-12-55	49770-105
7248	HARBOR DEPT. L.A.	19,545	.	19,545	FEE CONS	3-29-56	50741-262
B8675	CITY OF LOS ANGELES	12,224	.	629,283	FEE	9-25-68	D4142-658
B8675-1		102.07 Lin Ft	.	.	Perp. Acc. Rts.	9-25-68	D4142-658
REL. 71	STATE TO CITY OF L.A.				REL	10-26-56	52698-198
47208	STANDARD OIL CO.	1,218	0	3,191	EASE	2-22-67	D3865-616
REL 856	SEE MAP NO. F1341-3				Rel.	1-28-75	D6541-644

REVISION DATES			
REV. BY	DATE	REV. BY	DATE
L.N.J	1-5-67		
L.N.J	7-28-67		
M.H	3-16-70		

STATE OF CALIFORNIA

TRANSPORTATION AGENCY — DEPARTMENT OF PUBLIC WORKS

DIVISION OF HIGHWAYS

07-LA-11-1.7

R/W MAP

STA. 276+50 TO WILMINGTON & SAN PEDRO RD.

SCALE 1"=50' — FILE NO. F1341-2
DRAFT L.N.J. — DATE 5-11-66
RWPE CADIZ — APPROVED R.W.NOAD

LEGEND: ---------- ACCESS DENIAL LINE ..... TOP OF CUT ------ TOE OF FILL

* UNLESS OTHERWISE NOTED ALL AREAS ARE IN SQUARE FEET
IF MORE THAN ONE BEARING AND DISTANCE ARE SHOWN FOR A LINE, THE ONE IN PARENTHESES IS PREVIOUS RECORD

FM 21546-3

F.M. 21546-3

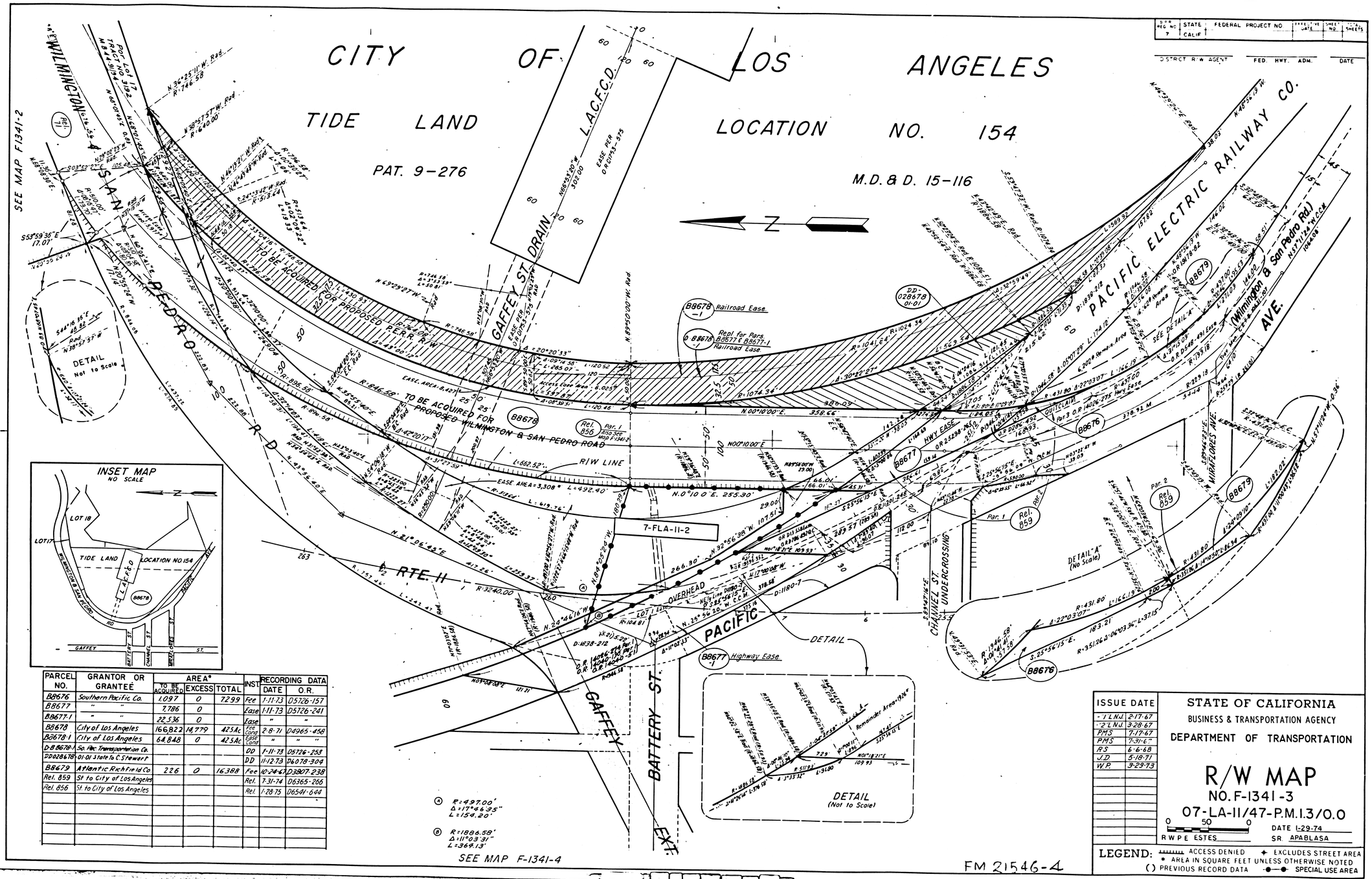

PARCEL NO.	GRANTOR OR GRANTEE	AREA* TO BE ACQUIRED	AREA* EXCESS	AREA* TOTAL	INST.	RECORDING DATA DATE	RECORDING DATA O.R.
B8676	Southern Pacific Co.	1,097	0	7299	Fee	1-11-73	D5726-157
B8677	" "	7,786	0		Ease	1-11-73	D5726-241
B8677-1	" "	22,536	0		Ease	"	"
B8678	City of Los Angeles	166,822	14,779	425Ac	Fee Cond	2-8-71	D4965-458
B8678-1	City of Los Angeles	64,848	0	425Ac	Ease Cond	"	" "
D-B8678-1	So. Pac. Transportation Co.				DD	1-11-73	D5726-253
DD028678	01-01 State to C. Stewart				DD	11-12-73	D6078-304
B8679	Atlantic Richfield Co.	226	0	16388	Fee	10-24-67	D3807-238
Rel. 859	St to City of Los Angeles				Rel.	7-31-74	D6365-266
Rel. 856	St. to City of Los Angeles				Rel.	1-28-75	D6541-644

Ⓐ R=497.00' Δ=17°46'35" L=154.20'

Ⓑ R=1886.58' Δ=11°03'31" L=364.13'

ISSUE DATE	
-1 L.N.J.	2-17-67
-2 L.N.J.	3-28-67
PMS	7-17-67
PMS	7-31-67
RS	6-6-68
J.D.	5-18-71
W.P.	3-29-73

STATE OF CALIFORNIA
BUSINESS & TRANSPORTATION AGENCY
DEPARTMENT OF TRANSPORTATION

R/W MAP
NO. F-1341-3
07-LA-11/47-P.M.1.3/0.0

0 50 0
R W P E ESTES
DATE 1-29-74
SR. APABLASA

LEGEND: ACCESS DENIED ✦ EXCLUDES STREET AREA
* AREA IN SQUARE FEET UNLESS OTHERWISE NOTED
( ) PREVIOUS RECORD DATA —●—● SPECIAL USE AREA

FM 21546-4

F.M. 21546-4

DPR REG NO	STATE	FEDERAL PROJECT NO.	EFFECTIVE DATE	SHEET NO	TOTAL SHEETS
7	CALIF				

DISTRICT R/W AGENT — BUREAU OF PUBLIC ROADS — DATE

PARCEL NO.	GRANTOR OR GRANTEE	AREA* TO BE ACQUIRED	EXCESS	TOTAL	INST.	RECORDING DATA DATE	O.R.
B8698	E. E. MOSS	1,063	0	14,768	FEE	5-19-69	04879-349
B8698-1	" "	1,212	0	13,985	FEE	"	"
B8699	Mohawk Petrolem Corp	27,301	5,371	27,301	FEE	5-31-67	03656-910
B8700	ANNA L. JOHNSON, et al	3,479	0	3,479	FEE	1-5-65	02752-865
B8701	DOROTHY D. NAY, et al	4,501	0	4,501	FEE	10-19-65	03085-777
B8702	J.J. DiMEGLIO, et al	1,293	0	4,513	FEE	6-23-66	03344-695
B8707	A.T. & R. FISHER	6,250	0	6,250	FEE	1-16-66	03886-553
B8707-1		3,125	0	3,125	FEE	1-16-66	03886-553
B8708	G.N. PAPADAKIS, et al	10,784	0	10,784	FEE	12-14-67	03858-530
B8708-1	" " "	3,125	0	3,125	FEE	12-14-67	03858-530
B8709	G.N. PAPADAKIS, et al	8,351	0	8,351	FEE	12-14-67	03858-530
B8710	M. BERMAN	3,479	0	3,479	FEE	6-15-67	03672-562
B8711	M C. LILLEY	13,915	671	13,915	FEE	7-7-64	D2539-47
B8711-1		4,048	0	4,048	FEE	7-7-64	D2539-47
B8712	A. GIORDANENGO, et al	11,829	3,586	11,029	FEE	3-2-67	03571-766
B8715	B.B. CALDWELL	3,125	0	3,125	FEE	6-24-66	03345-948
B8716	CITY OF L.A.	6,249	0	6,249	FEE	4-10-68	03966-155
B8717	E. JUNO, et ux	6,249	0	6,249	FEE	5-13-66	03303-755
B8719	L. J. HOUDE	6,249	2,528	6,249	FEE	6-30-66	03351-952
B8720	J.T. BELL, et al	1,124	0	3,125	FEE	7-10-67	03697-15
B8721	D.I. & A.G. OGDEN	152	0	9,447	FEE	8-29-68	04115-678
B8722	L. J. HOUDE, et ux	3,125	155	3,125	FEE	6-30-66	03351-955
B8723	J.T. BELL, et al	708	0	3,125	FEE	7-10-67	03697-15
D-B8719	J.T. BELL, et al.				Exc.	10-27-67	D8871.9
B8698-2	E. E. MOSS	689	0	13,945	Temp Ease		
B8698-3	" "	614	0	14,760	Temp Ease		
D-B8711	State to U.S.A. Navy				FEE	12-2-66	D4214-262
Rel 781 Por	St. To City of Los Angeles				Rel	8-31-70	R3982-653
Rel 781 Por	St. To City of Los Angeles				Rel	8-31-70	R3982-653
D-B8699	St. to Earl E. Moss				D.D.	2-26-71	D4981-414
D-B8711.1	St. to R.G. Hohmon et al				D.D.	1-13-72	D5318-888
DK 028699-01-02	St. to City of LA				D.K.	1-21-74	D6144-874

SEE MAP NO. F1341-3

SEE MAP NO. F1341-2

SEE MAP NO. F1341-5

CITY OF LOS ANGELES

WILMINGTON

SAN PEDRO FWY.

RTE. 11

RD.

PACIFIC AVE. (Wilmington & San Pedro Rd)

MIRAFLORES AVE

BATTERY ST.

BATTERY ST. EXT

CHANNEL ST.

UNDER-CROSSING

GAFFEY

GAFFEY PL.

GAFFEY ST.

ALLEY

R/W LINE

7-FLA-11-1

TRACT

3 M.B. 26-1

FRAC 21

FRAC 20

Fd. Nail in

Fd. L & T.

Fd. pk & Lead

Fd. Wire Spk with PM

Temp. Gr. Easm.

Temp. Gr. Easm.

Rel 780

Rel 781

Por. St. Area Por. Lots 15 to 20

REVISION DATES

REV BY	DATE	REV BY	DATE
L.N.J.	10-26-65		
L.N.J.	12-14-65		
L.N.J.	1-4-67		
M.H.	1-27-69		

STATE OF CALIFORNIA

TRANSPORTATION AGENCY — DEPARTMENT OF PUBLIC WORKS

DIVISION OF HIGHWAYS

07-LA-11/47-1.3/0.0

R/W MAP

BATTERY ST. TO MIRAFLORES AVE

SCALE 1"=50' — FILE NO. F1341-4

DRAFT B.W. — DATE 11-27-61

RWPE C.DIZ — APPROVED P. OLKINS

LEGEND: ACCESS DENIAL LINE ..... TOP OF CUT ------ TOE OF SLOPE

* UNLESS OTHERWISE NOTED ALL AREAS ARE IN SQUARE FEET

IF MORE THAN ONE BEARING AND DISTANCE ARE SHOWN FOR A LINE, THE ONE IN PARENTHESIS IS PREVIOUS RECORD. —•—•— SPECIAL USE AREA

FM 21546-5

9684-C

F.M. 21546-5

B.P.R. REG. NO.	STATE	FEDERAL PROJECT NO.	EFFECTIVE DATE	SHEET NO.	TOTAL SHEETS
7	CALIF.				

DISTRICT R/W AGENT — BUREAU OF PUBLIC ROADS — DATE

PARCEL NO.	GRANTOR OR GRANTEE	AREA* TO BE ACQUIRED	AREA* EXCESS	AREA* TOTAL	INST.	RECORDING DATA DATE	RECORDING DATA O.R.
B8726	CITY OF LOS ANGELES	4,597	3,026	4,597	FEE	7-27-67	03715-373
B8727	ARTHUR W. ECKMAN	15,966	0	15,966	FEE	12-21-65	03152-248
B8728	FRANK J. KUNZ, et ux	4,000	0	4,000	FEE	9-8-65	D3041-722
B8729	RICHFIELD OIL CORP.	4,000	0	4,000	FEE	3-16-66	D3238-888
B8730	G. W. LAWRENCE, et al	4,000	0	4,000	FEE	8-13-65	D3014-657
B8731	A.T. ATCHISON, et ux	4,000	0	4,000	FEE	10-8-65	D3075-496
B8732	M. WILKINSON	4,000	0	4,000	FEE CONS	1-10-68	D3881-725
B8733	L. B SCHOENBORN, et ux	4,000	0	4,000	FEE	11-30-65	D3129-400
B8734	ALBERT BOLHA	4,000	0	4,000	FEE	9-23-65	D3057-960
B8735	SURRILDA SHEARER	4,000	0	4,000	FEE CONS	1-10-68	D3881-725
B8736	JACK T. BELL, et al	8,000	0	8,000	FEE CONS	12-27-67	D3868-967
B8737	JOHN T. BELL, et al	16,781	0	30,987	FEE CONS	12-27-67	D3868-987
B8739	GEORGE H. PLIES, et ux	4,000	0	4,000	FEE	10-6-65	D3072-461
B8742	P. I. POULSOM, et al	16,875	0	29,200	FEE	2-16-65	D2800-259
B8758	B.M GRISSOM	7,010	0	16,200	FEE	1-26-67	D3541-692
B8759	C. ALVARADO, et ux	11,475	1,765	11,475	FEE	2-25-66	D3218-317
B8760	L. A. HERNANDEZ, et ux	5,400	2,073	5,400	FEE	1-19-67	D3535-789
B8761	AMERICAN SAV. No. AND LOAN ASSOCIATION	2,501	0	5,400	FEE	11-16-65	D3116-29
B8762	FRANCES STALCUP	2,300	0	5,400	FEE	9-24-65	D3059-584
B8763	R.W. DUNNE, et ux	2,101	0	5,400	FEE	7-10-67	D3697-10
B8764	E. E. DELANCEY, et ux	1,900	0	5,400	FEE	11-4-65	D3104-928
B8765	HENRY GRAVES, et al	1,833	0	5,400	FEE	9-3-65	D3041-837
B8766	LUCY MAYO	1,898	0	5,400	FEE	11-30-65	D3129-398
B8767	JESSE SALCEDO, et ux	1,963	0	5,400	FEE	11-21-66	D3487-23
B8768	PEARLIE BUTLER	5,400	3,372	5,400	FEE	11-15-65	D3114-634
B8769	DOYLE COLLINS	3,862	0	3,862	FEE	10-21-65	D3008-550
B8770	KAREN NYHUS	415	0	4,122	FEE	5-3-66	D3291-391
B8771	CLEO M. FOWLER, et al	6,075	0	6,075	FEE	11-12-64	D2695-316
B8772	J. I. YOSHIDA, et al	5,400	0	5,400	FEE	11-13-64	D2691-270
B8773	ANNA L. BERGMAN	5,400	0	5,400	FEE	10-21-64	D2671-204
B8774	ANNA L. BERGMAN	5,400	0	5,400	FEE	10-21-64	D2671-224
B8775	ROSE A. GARCIA	5,400	0	5,400	FEE	12-14-64	D2732-673
B8776	ELSE M. ANDERSEN	5,400	0	5,400	FEE	12-2-64	D2718-208
B8777	L. ESCARREGA, et ux	5,400	0	5,400	FEE	1-14-65	D2763-935
B8778	H. J. TINKLER, et al	5,400	0	5,400	FEE CONS	10-19-65	D3086-433
B8779	LEO JACKSON, et ux	5,400	0	5,400	FEE	3-1-65	D2814-811
B8780	PEDRO C. PONSE, et ux	5,400	0	5,400	FEE	12-29-64	D2746-105
B8781	S. C. RAMOS, et ux.	5,400	0	5,400	FEE	6-9-64	D2502-149
B8782	JOSE DELGADO, et ux	3,862	0	3,862	FEE	10-30-64	D2682-650
B8783	ROSS ROBINETT, et ux	3,862	0	3,862	FEE	11-5-64	D2686-646
B8784	D C. PASSMORE, et ux	3,862	0	3,862	FEE	10-7-64	D2654-985
B8785	R L BRATTRUD	5,400	0	5,400	FEE	11-30-64	D2714-722
B8786	LILLIAN A. DIERKS	5,400	0	5,400	FEE	10-21-64	D2671-229
B8787	D N. MANZON, et ux	5,400	0	5,400	FEE	10-23-64	D2674-379
B8788	LYDIA V. TORRES	5,400	0	5,400	FEE	10-29-64	D2680-765
B8789	SAM PETRASICH	5,400	0	5,400	FEE	10-15-64	D2664-322
B8790	H J. TINKLER, et ux	5,400	0	5,400	FEE	5-12-65	D2901-312
B8791	VIRGINIA M GONZALES	5,400	0	5,400	FEE	11-18-64	D2697-243
B8792	J. J. TURREZ, et ux	10,909	0	10,909	FEE	11-10-64	D2693-676
B8793	A.T. URQUIDES, et ux	803	0	8,837	FEE	2-25-66	D3218-281
B8794	H. PEDERSEN, et ux	2,938	0	10,800	FEE	4-18-66	D3274-62
B8795	HILARIO P. GOMEZ, et ux	1,599	0	5,400	FEE	6-10-66	D3331-616
B8796	CHARLES A. WOOD, et ux	1,599	0	5,400	FEE	1-14-66	D3176-288
B8797	JOHN O LOPEZ, et ux	1,600	0	5,400	FEE	12-28-65	D3157-887
B8798	M SAKAUYE, et ux	1,600	0	5,400	FEE	1-27-66	D3388-879
B8799	BARNEY L. AVILA, et ux	1,600	0	5,400	FEE	1-14-66	D3176-284
B8800	S. L. WAGNER, et ux	2,449	816	2,449	FEE	9-27-65	D3061-119
40571	HERMAN BLAKE, et ux	293	0	3,600	FEE	2-15-66	D3207-842

SEE MAP NO. F 1341-6

SEE MAP NO. F 1341-4

PARCEL NO.	GRANTOR OR GRANTEE	AREA* TO BE ACQUIRED	AREA* EXCESS	AREA* TOTAL	INST	RECORDING DATA DATE	RECORDING DATA O.R.
B8755	CITY OF LOS ANGELES	2,318	0	21,237	EASE		
B8757	E.A. ROBERTSON, et al	2,200	0	18,702	EASE		
Rel-781 Pt	St. To City of Los Angeles				Rel	8-31-70	B3982-655
Rel-780 Pt	St. to City of Los Angeles				Rel	8-31-70	B3982-653
D-B8768	State to Munoz				D.D	7-22-71	D5133-214/218
D-B8759	St to J.M Joyce SR etal				D.D	7-30-71	D5143-926
D-B8800	St to Gene Roy Martin				D.D	7-9-71	D5119-109
D-B8726	E.O. Rodeffer				D.D	10-11-72	D5431-581

REVISION DATES

REV. BY	DATE	REV. BY	DATE
L.N.J.	9-3-65		
L.N.J.	10-22-65		
P.M.S.	2-15-67		
L.N.J.	3-1-67		
2nd L.N.J.	4-26-67		
DWB	12-27-72		

STATE OF CALIFORNIA

TRANSPORTATION AGENCY — DEPARTMENT OF PUBLIC WORKS

DIVISION OF HIGHWAYS

07-LA-11/47-1.1/0.1

R/W MAP

MIRAFLORES AVE. TO MAC ARTHUR AVE.

SCALE 1" = 50'

DRAFT P.M.S.

RWPE CADIZ

FILE NO. F1341-5

DATE 1-27-65

APPROVED _____

LEGEND: ACCESS DENIAL LINE ..... TOP OF CUT _____ TOE OF FILL

* UNLESS OTHERWISE NOTED ALL AREAS ARE IN SQUARE FEET

IF MORE THAN ONE BEARING AND DISTANCE ARE SHOWN FOR A LINE, THE ONE IN PARENTHESES IS PREVIOUS RECORD

DETAIL (NOT TO SCALE) PARCEL B8726

F.M. 21546-6

FM 21546-6

~~15385-C~~

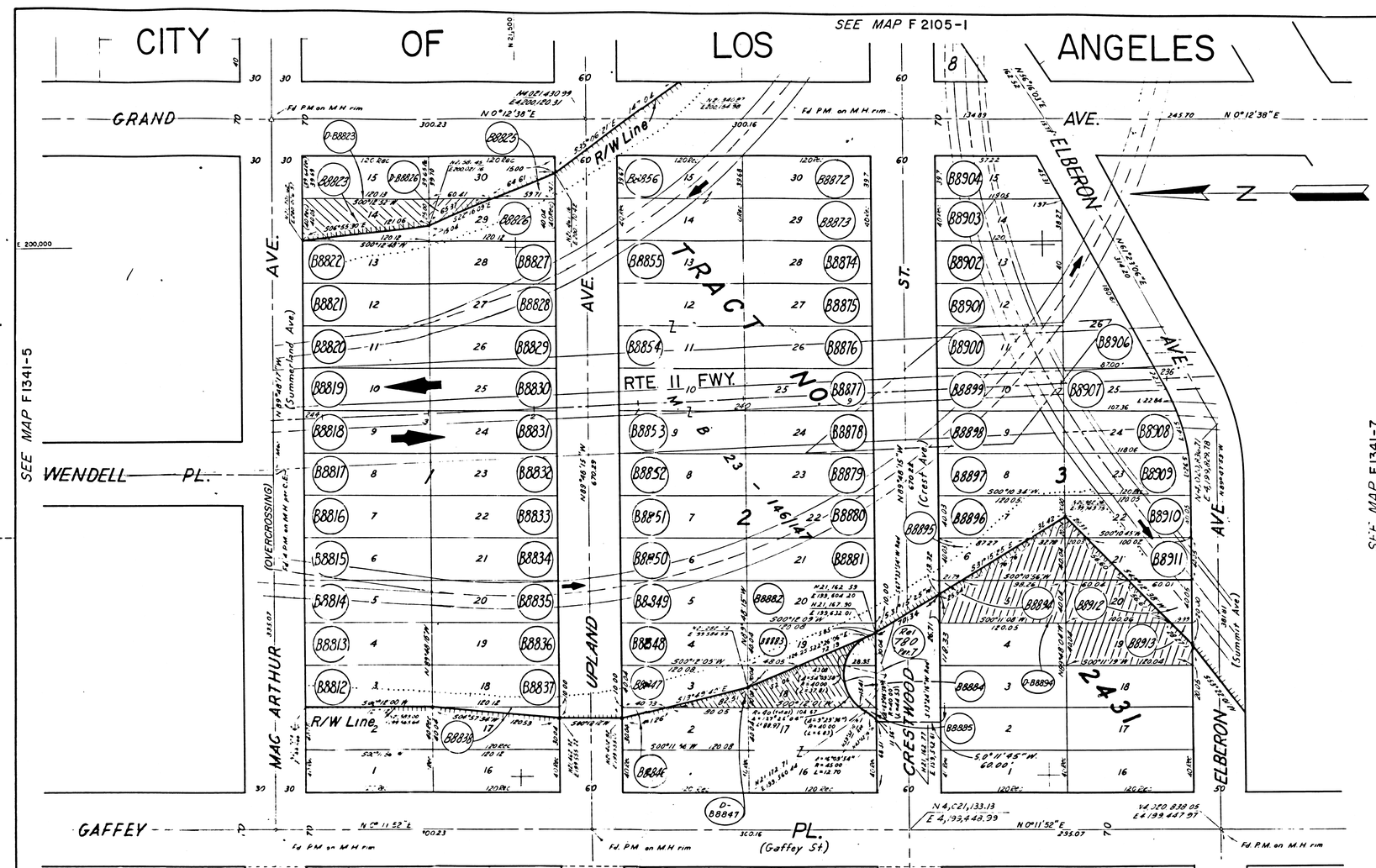

D.P.R. REG. NO.	STATE	FEDERAL PROJECT NO.	APPROVAL DATE	SHEET NO.	TOTAL SHEETS
7	CALIF				

DISTRICT R/W AGENT ____ BUREAU OF PUBLIC ROADS ____ DATE ____

PARCEL NO.	GRANTOR OR GRANTEE	AREA* TO BE ACQUIRED	EXCESS	TOTAL	INST	RECORDING DATA DATE	O.R.
B8883	L.J. Zuloaga, et ux	4,800	490	4,800	Fee	2-8-66	D3200-835
B8884	Froilan Rodriguez	4,800	3,265	4,800	Fee	2-1-66	D3193-870
B8885	M.D. Rodriguez, et ux	83	0	4,600	Fee	12-7-65	D3188-883
B8894	Juan Munoz, et ux	4,800	4,660	4,800	Fee	6-9-66	D3330-251
B8895	C.J. Espiritu	4,800	2,623	4,800	Fee	4-5-66	D3261-185
B8896	Juan I. Franko, et ux	4,800	329	4,800	Fee	5-24-66	D3313-925
B8897	P.L. Fannin, et ux	4,800	0	4,500	Fee	1-11-764	D2701-51
B8898	Alex J. Robl, et ux	4,800	0	4,800	Fee	12-15-64	D2734-137
B8899	Irene L. Gibson	4,800	0	4,800	Fee	11-20-64	D2705-756
B8900	Howard S. Hall, et ux	4,800	0	4,800	Fee	11-16-64	D2690-609
B8901	Myrtle Ferguson	4,800	0	4,800	Fee	1-18-65	D2767-565
B8902	Matilde Madrid, et ux	4,800	0	4,500	Fee	1-29-65	D2781-608
B8903	Jose Garcia, et ux	4,799	0	4,799	Fee	2-8-65	J2791-147
B8904	Ygnacio Gonzalez	4,292	0	4,292	Fee	1-18-65	D2767-557
B8906	Matilde Madrid, et ux	6,885	0	6,885	Fee	11-30-64	D2714-714
B8907	P.M. Fernandez, et ux	3,907	0	3,907	Fee	12-29-64	D2746-118
B8908	Rita Franco	4,541	0	4,541	Fee	12-3-64	D2719-956
B8909	Delfino Meraz, et al	4,733	0	4,733	Fee	12-7-64	D2723-117
B8910	V.M. Gonzalez	4,800	200	4,800	Fee	5-13-66	D3303-753
B8911	Ernest Munoz, et ux	4,800	1,602	4,800	Fee	5-13-66	D3303-757
B8912	Salvador Perez, et al	4,800	3,205	4,800	Fee	5-25-66	D3315-367
B8913	F. Rodriguez, et al	4,800	4,607	4,800	Fee	5-3-66	D3291-368
D-B8826	State to M.H. Chavez, et ux				DD	4-28-67	D3628-412
Rel 780 Pg 7	St. to City of Los Angeles				Rel	8-31-19	R3482-653
D-B8823	St to W. Satterlee, et ux				Fee	8-6-71	D5151-139
D-B8894	State to C.W. Carney		17,229		DD	7-26-72	D5544-921
D-B8847	C.J. Folmar M.D. Inc. E.P.P.P.				DD	7-25-73	D5959-303

PARCEL NO	GRANTOR OR GRANTEE	AREA* TO BE ACQUIRED	EXCESS	TOTAL	INST	RECORDING DATA DATE	O.R.
B8812	B.J. Blunt	4,800	0	4,800	Fee	4-26-65	D2781-101
B8813	J.B.E. Estes	4,800	0	4,800	Fee	1-18-65	D2757-577
B8814	Luigi MacCagnan	4,800	0	4,800	Fee	11-13-64	D2637-277
B8815	A.C. & L.S. Connelly	4,800	0	4,800	Fee	11-16-64	D2693-295
B8816	F.B.M. Holsten	4,800	0	4,800	Fee	12-2-64	D2649-362
B8817	V.J. Gasparotti	4,800	0	4,800	Fee	11-6-64	D2630-622
B8818	J.B.E.H. Sanchez	4,800	0	4,800	Fee	5-10-65	D2898-192
B8819	M.B.E. Macabenta	4,800	0	4,800	Fee	10-15-64	D2664-324
B8820	Elena Romero	4,800	0	4,800	Fee	1-11-65	D2759-220
B8821	Dalton T. Nedd, et ux	4,800	0	4,900	Fee	12-9-63	D2281-601
B8822	W. Pittman, Jr., et ux	4,800	0	4,900	Fee	3-6-65	D2823-183
B8823	P.N. Trujillo, et ux	4,800	3,905	4,800	Fee	9-27-65	D3061-125
B8825	M.H. Chavez, et ux	739	0	4,770	Fee	2-21-67	D3563-439
B8826	J. Ornelas, et ux	4,800	756	4,800	Fee	9-27-65	D3061-135
B8827	Edna Ruth Dumas	4,800	0	4,800	Fee	5-11-65	D2693-712
B8828	Catherine Lara	4,800	0	4,800	Fee	2-26-65	D2912-583

PARCEL NO	GRANTOR OR GRANTEE	AREA* TO BE ACQUIRED	EXCESS	TOTAL	INST	RECORDING DATA DATE	O.R.
B8823	Earl N. Sibley, et al	4,800	0	4,900	Fee	10-16-64	D2666-139
B8830	Earl N. Sibley, et al	4,800	0	4,800	Fee	10-15-64	D2664-330
B8831	W. Johannesen, et ux	4,800	0	4,800	Fee	11-17-64	D2701-41
B8832	R.L. Marsh, et ux	4,800	0	4,800	Fee	11-10-64	D2693-711
B8833	Hiram P. Mathlin	4,800	0	4,800	Fee	11-5-64	D2688-648
B8834	L. Stuckefield, et ux	4,800	0	4,800	Fee	10-15-64	D2664-314
B8835	J.R. Jorgenson, et ux	4,800	0	4,800	Fee	12-14-64	D2731-71
B8836	Jacob Plantel	4,800	0	4,800	Fee	1-22-65	D2773-716
B8837	J.G. Gallaway, et ux	4,800	0	4,800	Fee	2-19-65	D2805-589
B8838	Sam Petrosich	591	0	4,800	Fee	5-27-66	D3318-302
B8846	V. Portida, et ux	200	0	4,800	Fee	4-27-66	D3284-910
B8847	Sam B. Philbrick	4,800	801	4,900	Fee	1-29-65	D2781-521
B8848	L.C. Sadler, et ux	4,800	0	4,800	Fee	1-22-65	D2773-734
B8849	L.E. Bushling, et ux	4,800	0	4,600	Fee	11-17-64	D2701-33
B8850	A.P. Ortiz, et ux	4,800	0	4,800	Fee	11-17-64	D2701-55
B8851	B.K. Mikkelson, et ux	4,800	0	4,800	Fee	10-8-64	D2656-596

PARCEL NO.	GRANTOR OR GRANTEE	AREA* TO BE ACQUIRED	EXCESS	TOTAL	INST	RECORDING DATA DATE	O.R.
B8852	N.B. Nunez, et ux	4,900	0	4,900	Fee	1-8-65	D2757-595
B8853	V. Olivares, et ux	9,600	0	9,600	Fee	10-21-64	D2671-210
B8854	L.M. Keates	9,600	0	9,600	Fee	6-17-65	D2943-660
B8855	V.F. Butcher, et ux	4,800	0	4,800	Fee	3-8-65	D2823-222
B8856	John A. Gallin, et ux	9,582	0	9,582	Fee	5-18-66	D3304-943
B8872	B.R. Williams, et al	4,770	0	4,770	Fee	11-18-65	D3118-775
B8873	Irene Gipson, et al	4,800	0	4,900	Fee	2-10-65	D3203-486
B8874	J.S. Bailey	4,800	0	4,800	Fee	1-8-65	D2757-587
B8875	M.C. Williams, et al	4,800	0	4,800	Fee	2-9-65	D2752-725
B8876	P. Ocequero, et ux	4,800	0	4,800	Fee	12-29-64	D2746-141
B8877	H. Kowalski	4,800	0	4,800	Fee	11-30-64	D2714-709
B8878	A. Contreras, et ux	4,800	0	4,800	Fee	4-16-65	D2871-435
B8879	D.L. Williams, et ux	4,800	0	4,800	Fee	11-2-64	D2684-972
B8880	H.J. Young, et ux	4,800	0	4,800	Fee	1-13-65	D2752-342
B8881	G.L. Williams, et ux	4,800	0	4,800	Fee	10-23-64	D2674-357
B8882	Irene Archuleta	4,800	0	4,800	Fee	11-13-64	D2697-241

REVISION DATES

REV. BY	DATE	REV BY	DATE
PMS	9-11-64		
BM	12-28-64		
LCA	1-19-67		

STATE OF CALIFORNIA
TRANSPORTATION AGENCY — DEPARTMENT OF PUBLIC WORKS
DIVISION OF HIGHWAYS
07-LA-11/47-1.0/0.2
R/W MAP
MAC ARTHUR AVE. to ELBERON AVE.

SCALE 1"=50'
DRAFT L.N.J.
RWPE D. CADIZ
FILE NO F1341-6
DATE 4-2-63
APPROVED ____

LEGEND: ____ ACCESS DENIAL LINE ..... TOP OF CUT _____ TOE OF FILL
* UNLESS OTHERWISE NOTED ALL AREAS ARE IN SQUARE FEET
IF MORE THAN ONE BEARING AND DISTANCE ARE SHOWN FOR A LINE, THE ONE IN PARENTHESES IS PREVIOUS RECORD

F.M. 21546-7

FM 21546-7

1180I-C

BPR REG. NO.	STATE	FEDERAL PROJECT NO.	EFFECTIVE DATE	SHEET NO	TOTAL SHEETS
7	CALIF				

DISTRICT R/W AGENT | BUREAU OF PUBLIC ROADS | DATE

PARCEL NO.	GRANTOR OR GRANTEE	AREA * ACQ.	EXCESS	TOTAL	INST.	RECORDING DATA DATE	O.R.
B9009	B. Gomez, et ux	5,464	0	5,464	Fee	12/15/65	D3146-582
B9010	F. Sanchez, et al	13	0	5,464	Fee	12/21/65	D3152-232
B9011	O. Kjelson, et al	21	0	5,464	Fee	3/14/66	D3235-745
B9013	M. Fuentes, et ux	3,817	0	3,817	Fee	6/14/67	D3734-54
B9014	I.M. Johnson	207	0	3,984	Temp Ease		
B9015	U. Monje, et ux	689	0	4,817	Temp Ease		
B9018	B. Kristovich, Ad.	791	0	4,831	Temp Ease		
B9019	E. Maese, et ux	5,021		5,021	Fee	12/13/67	D3856-908
D-B8974.1	STATE TO F.HERB T.W. MORRISON				DD	10-5-73	D6042-991
D-B9004	State to Maese				DD	12-6-67	D3542-441
D-B9001	State to Munoz				DD	7-22-71	D5133-218/220
D-B8974	St. to L.A.C.F.C.D.				Exch	1-21-72	D5328-954
R 780	State to City of L.A.				Par 4 & Rel.	8-31-70	R 3482-653
R 781	State to City of L.A.				Par 6 & Rel.	8-31-70	R 3482-655

PARCEL NO	GRANTOR OR GRANTEE	AREA * ACQ	EXCESS	TOTAL	INST	RECORDING DATA DATE	O R
B 8917	Maria Hueso	4,800	0	4,800	Fee	6-23-66	D2950-623
B8918	J. Cervantes, et ux	4,800	0	4,800	Fee	5-26-66	D3316-745
B 8919	H. Gomez, et ux	4,800	0	4,800	Fee	4-4-66	D3259-612
B 8920	C Gutierrez Estate	4,800	0	4,800	Fee	9-1-66	D3416-5
B 8921	D. Caracoza, et ux	4,800	0	4,800	Fee	4-11-66	D3266-799
B 8922	L. Z. Curry, et ux	4,800	0	4,800	Fee	4-6-66	D3262-485
B8923	T. Rodriguez Estate	4,800	0	4,800	Fee	2-7-66	D3199-598
B 8924	F. McCaffrey	4,714	0	4,714	Fee	4-25-66	D3281-639
B 8925	Montemar Land Co	4,469	0	4,469	Cond	5-9-65	D2825-338
B8925-1	" "	4,757	0	4,757	Cond	5-9-65	D2825-338
B 8926	W Carson, et al	4,483	0	4,483	Cond	11-24-64	D2712-178
B 8928	I. Villanueba, et ux	4,800	0	4,800	Fee	11-23-64	D2707-654
B 8929	J. Almeida, et al	4,799	0	4,799	Fee	11-13-64	D2694-284
B 8930	A Williams, et al	9,600	0	9,600	Fee	12-3-64	D2719-941
B8953	F.C. Almeida, et ux	4,805	0	4,805	Fee	12-7-64	D2723-112
B8954	R.J. Tanquary	2,531	0	2,531	Fee	11-16-64	D2699-288
B8955	T. Garcia, et ux	2,443	0	2,443	Fee	4-23-65	D2879-275
B8956	M F Lopez, et ux	2,539	0	2,539	Fee	11-10-64	D2693-674
B8957	R. Lemos, et ux	2,267	0	2,267	Fee	12-1-64	D2716-494
B8958	T. Diaz, et al	2,274	0	2,274	Fee	12-24-64	D2743-798
B8959	A Marquez, et ux	2,078	0	2,078	Fee	12-7-64	D2723-123
B8960	J.R. Perez, et ux	2,087	0	2,087	Fee	4-20-64	D2439-614
B8961	E.R. Nevarez, et ux	2,101	0	2,101	Fee	8-8-66	D3390-936
B8962	P.L. Barron	2,297	0	2,297	Fee	12-16-64	D2734-148
B8963	I.S. Hardage	5,484	0	5,484	Fee	12-4-64	D2721-178
B8964	J.R. Sanchez, et ux	7,970	0	7,970	Fee	3-21-66	D3243-333
B8965	F.J Mannino, et ux	11,123	0	11,123	Fee	6-23-66	D3344-710
B8966	M Cervantes	2,000	0	2,000	Fee	5-5-66	D3294-555
B8967	P Perez, et ux	1,000	0	1,000	Fee	4-7-66	D3263-813
B8968	P.P Perez, et ux	3,539	0	3,539	Fee	4-7-66	D3263-834
B8969	M M. Rumley, et ux	7,580	5,580	7,580	Fee	11-27-67	D3840-186
B8970	D.M Robinson, et ux	5,580	0	5,580	Fee	12-2-66	D3385-655
B8971	City of L.A.	3,433	0	3,433	Fee	7-27-67	D3715-373
B8971-1	" "	362	0	362	Fee	7-27-67	D3715-373
B8971-2	" "	17,875	0	17,875	Fee	7-27-67	D3715-373
B8971-3	" "	886	0	4,923	Fee	7-27-67	D3715-373
B 8973	Woodco Invest Co	13,207	0	13,207	Fee	6-6-67	D3662-974
B 8974	P Compbell, et al	19,516	1,541	19,516	Fee	2-20-64	D3150-693
B 8975	R Patterson, et ux	20,583	11,826	20,583	Fee	1-3-66	D3163-746
B8990	City of L.A.	521	0	42,187	Fee	1-6-69	D4242-550
B8990-1	" "	23,735	0	42,187	Temp Ease		
B8990-2	" "	911	0	42,187	Ease	1-6-69	D4242-550
B 8996	A Sandate	125	0	5,720	Temp Ease		
B 8997	B. Valdez, et ux	1,098	0	5,720	Temp Ease		
B8998	L Robertson, et ux	115	0	5,720	Fee	5-19-67	D3647-538
B8998-1	" "	1,147	0	5,720	Temp Ease		
B 8999	U Monje, et ux	903	0	5,720	Fee	1-28-66	D3190-343
B9000	A Lucero, et ux	1,842	0	5,826	Fee	2-10-66	D3203-493
B9001	F. Heisterman	14,301	5,297	14,301	Fee	12-6-65	D3136-48
B9002	A McLeod	5,980	108	5,980	Fee	11-20-67	D3834-769
B9004	J. Arday, et ux	6,295	1,051	6,295	Fee	10-21-65	D3088-558
B9005	E. Maese, et ux	1,494	0	5,464	Fee	11-21-66	D3487-44
B9006	F Garcia, et ux	141	0	5,464	Fee	3-20-67	D3587-889
B9007	G. Markulis, et ux	5,464	0	5,464	Fee	3-7-66	D3228-152
B9008	Stafac Inc, et al	90	0	14,609	Quit Claim	6-6-67	D3662-965
B9008-1	" "	13	0	14,609	Quit Claim	6-6-67	D3662-965
D-B028969 -01-01	St. to Hohman, et al				DD	6-17-74	D6312-123

ISSUE DATE
10-15-65
10-22-65
11-12-65
11-22-65
6-29-66
9-15-66
1-5-67
3-15-67
7-13-67
7-20-67
8-22-68
12-13-72

STATE OF CALIFORNIA
TRANSPORTATION AGENCY — DEPARTMENT OF PUBLIC WORKS
DIVISION OF HIGHWAYS

R/W MAP
NO. F 1341-7
07-LA 11 - 0.9/0.3

50 0 50
R.W.P.E. A.G.E.

DATE 5-10-65
SR. T.M.B.

LEGEND: ACCESS DENIED ✦ EXCLUDES STREET AREA
* AREA IN SQUARE FEET UNLESS OTHERWISE NOTED
( ) PREVIOUS RECORD DATA

F.M. 21546-8

FM 21546-8 ~~15966-C~~