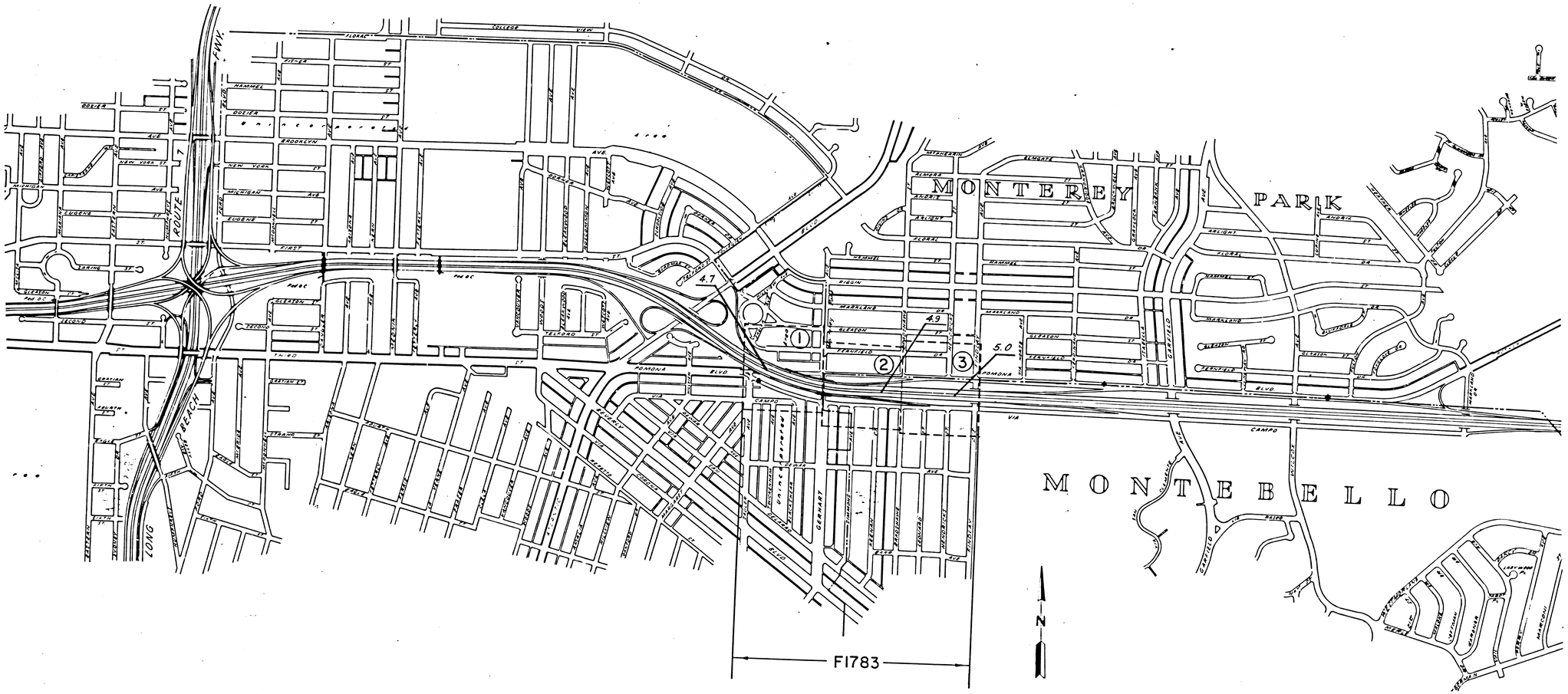

STATE OF CALIFORNIA
BUSINESS & TRANSPORTATION AGENCY
DEPARTMENT OF TRANSPORTATION

07-LA-60-4.7/5.0

R/W INDEX MAP

600 0 600

F- NO 1783

SHEET OF

DATE 11-1-74

F.M. 21576-1

FM 21576-1

D.P.R. REG NO	STATE	FEDERAL PROJECT NO	APPR DATE	SHEET NO	SHEETS
7	CALIF				

DISTRICT R/W AGENT — BUREAU OF PUBLIC ROADS — DATE

FOR CONTINUATION SEE MAP NO. F1782 (Roll Map)

FOR CONTINUATION SEE MAP NO. F1783-2

CURVE DATA

① R=20' Δ=113°06'04" L=39.48'
② R=10' Δ=76°04'38" L=13.28'
③ R=120' Δ=13°55'28" L=29.21'
④ R=20' Δ=23°20'38" L=8.06'
⑤ R=15' Δ=84°55'43" L=22.23'
⑥ R=50' Δ=3°10'32" L=2.77'
⑦ R=50' Δ=24°59'52" L=21.81'
⑧ R=85' Δ=38°01'03" L=56.40'
⑨ R=105' Δ=28°10'24" L=51.63'
⑩ R=193.54' Δ=66°11'27" L=223.59
⑪ R=10' Δ=90°00'00" L=15.71'
⑫ R=10' Δ=90°00'00" L=15.71'

GLEASON — N85°02'36"W Tr. (First St.) — (N89°20'25"E Tr.) — ST.

MARGARET AVE. (Riggin Pl.) — SADLER AVE. (124.233±) — AVE.

TRACT NO. 10759 — M. B. 183 - 33 to 35

TRACT NO. 14798

TRACT NO. 4777 — M. B. 170 / 37-39

TRACT NO. 9012 — M. B. 175-13/14

ALLEY

FERNFIELD — (N89°20'25"E Tr.) — (Second St.) — DR.

POMONA — (Third St.) — BLVD.

VIA CAMPO

LA 2-1-60 Undercrossing — Fwy. L=1770.52

Boundary County of Los Angeles (N0°39'30"W Tr. No. 14342)

City of Monterey Park

Access Previously Acquired

Fishing Lease

Curve Data
① R=10.00' Δ=90°00'00" L=15.71'
② R=10.00' Δ=90°00'00" L=15.71'

PARCEL NO	GRANTOR OR GRANTEE	AREA * ACQ	EXCESS	TOTAL	INST	RECORDING DATA DATE	OR
67241	Ramirez	8,147	5920	8,147	Fee	10-22-74	D6450-863
REL 565	For Grantor information see Roll Map F-1782						
67242	Ramirez	32		5,500	Fee		
D-67241 67243	PARRA				D D	9-3-75	D6785-66
67243	Montoya ▲	8,630	5,108	8,630	Fee	9-23-74	D6421-784
REL 582	City of Los Angeles				Rel.	4-26-68	R2973-68
67244	Gavia	5,000	2,713	5,000	Fee	9-27-74	D6427-158
67245	Gayl, et al	10,432		10,432	Fee		
D-B5636	GAYL				D D	12-28-61	D3870-308
B5620	RAMIREZ				Fee	10-3-62	D1779-873
B5627	GORMAN				Fee	2-9-62	D1508-60
D-B5627	GAYL				D D	9-30-67	D3762-676
B5628	SHREWSBURY				Fee	2-5-62	D1502-247
B5629	FUJII				Fee	1-8-62	D1471-466
B5630	OBATA				Fee	12-20-61	D1456-143
B5631	TELLES				Fee	1-9-62	D1472-838
B5632	UNION OIL CO.				Fee	10-15-62	D1787-880
B5634	MONROY				Fee	1-5-62	D1470-15
B5635	NICOLA				Fee	2-14-62	D1511-625
B5636	DEREN				Fee	2-8-62	D1506-496
B5637	CRYER				Fee	6-20-62	D1656-33
B5638	NEVINS				Fee	2-23-62	D1521-75
B5639	SANQUIST				Fee	7-7-61	D1278-571
B5645	MILES				Fee	3-1-62	D1528-321
B5646	GUERNSEY				Fee	10-31-61	D1404-739
B5647	MILLER				Fee	10-19-61	D1392-352
B5648	PORTER				Fee	11-1-61	D1406-380
B5649	MILES				Fee	2-28-62	D1526-279
B5650	HEALEY				Fee	10-31-61	D1404-764
B5651	SLOAN				Fee	4-12-62	D1577-719
B5652	HOESE				Fee	2-6-62	D1503-698
B5653	HOESE				Fee	1-9-62	D1472-863
B5654	HOESE				Fee	2-26-62	D1522-887
B5655	THEISS				Fee	5-1-62	D1598-512
D-B5655	BOOTHE				D D	5-14-69	D-3369-473
D-B5655	SO. CAL EDISON				D Lease	9-19-69	D4502-362
B5656	THEISS				Fee	6-18-62	D1652-692
B5659	EISENBERG				Fee	5-1-62	D1598-573
D-B5658	COURTNEY				D D	5-12-65	D2901-818
B5659	SIMON				Fee	3-16-62	D1616-229
B5660	VASSIA				Fee	2-20-62	D1511-790
D-B5660	RUSSO BROS.				D D	3-26-62	D3654-660
B5661	CULOS				Fee	4-2-62	D1564-216
B5662	LOPEZ				Fee	10-24-62	D1800-145
B5663	PANZA				Fee	3-15-62	D1544-950
B5664	ALDANA				Fee	3-16-62	D1549-303
B5665	PANZA				Fee	6-14-63	D2066-931
B5666	PANZA				Fee	6-14-63	D2066-931
B5667	D'ACQUISTO				Fee	10-4-62	D1778-467
B5668	VOLKERS				Fee	8-16-62	D1725-9
B5669	PANZA				Fee	1-17-62	D1888-97
B5678	BROCKETT				Waiver	4-27-65	D2882-652
B5679	COURTNEY				Rel. Acc.	4-19-63	R1523-940

ISSUE DATE
5-16-74
5-20-74
8-26-74
4-25-75

STATE OF CALIFORNIA
BUSINESS & TRANSPORTATION AGENCY
DEPARTMENT OF TRANSPORTATION

R/W MAP
NO. F1783-1
07-LA-60-4.7

50 0 50

DATE 9-1-71
RWPE SCHNEIDER
SR FOLKINS

LEGEND: ACCESS DENIED ✦ EXCLUDES STREET AREA
* AREA IN SQUARE FEET UNLESS OTHERWISE NOTED
( ) PREVIOUS RECORD DATA ▲ INCLUDES STREET AREA

F.M. 21576-2

21576-2 24611-C

STATE	FEDERAL PROJECT NO			
7 CALIF				

DISTRICT R/W AGENT FED HWY ADM DATE

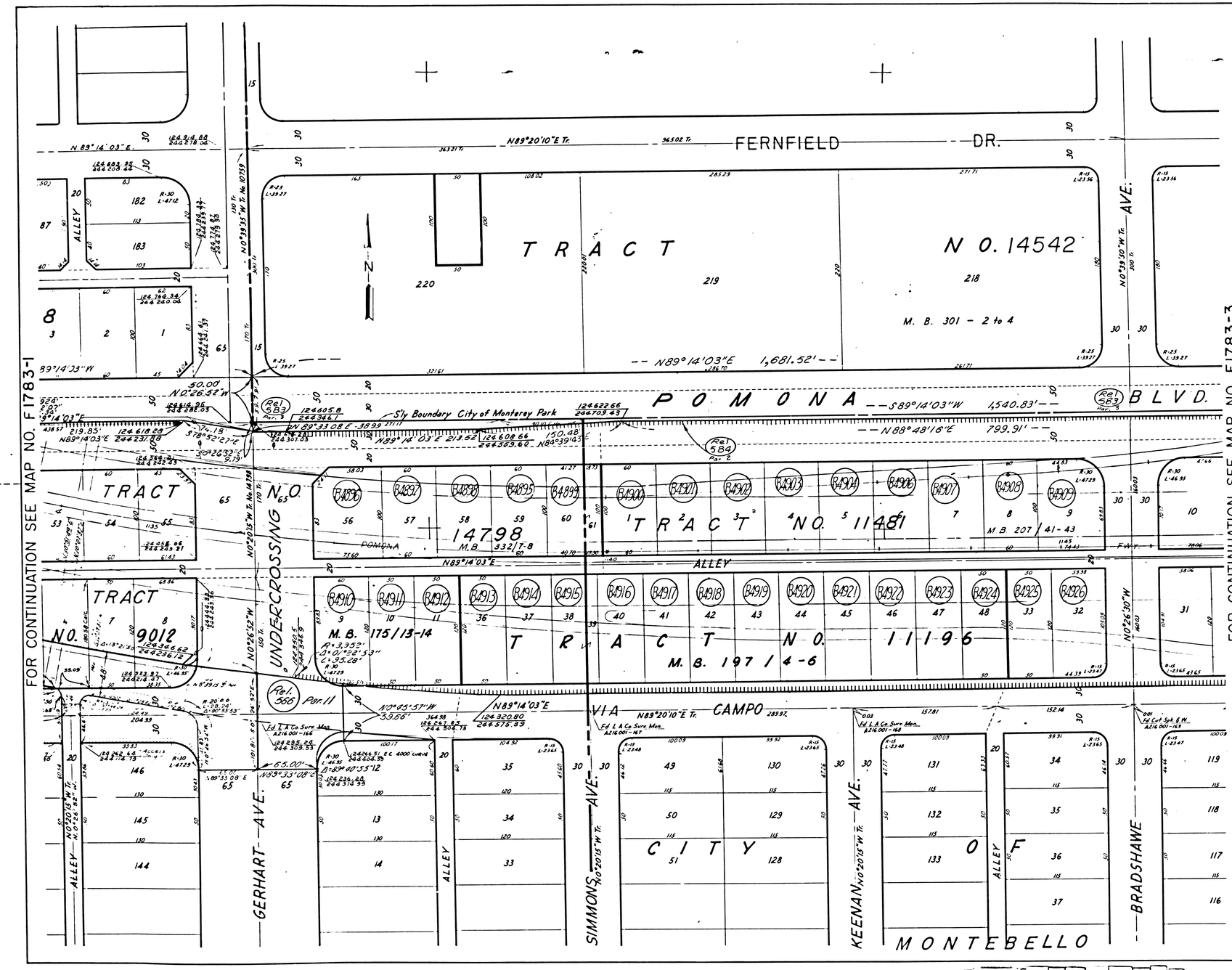

PARCEL NO	GRANTOR OR GRANTEE	AREA * ACQ	EXCESS	TOTAL	INST	RECORDING DATA DATE	OR
B4895	JEPSEN				Fee	11-10-61	D1416-702
B4896	KONIECZNY				Fee	11-3-61	D1409-413
B4897	ARAKAWA				Fee	4-13-62	D1579-251
B4898	KIDDER				Fee	1-3-62	D1466-949
B4899	CASILIO				Fee	8-14-61	D1320-565
B4900	BROWNING				Fee	1-25-62	D1491-189
B4901	WEISS				Fee	9-13-62	D1754-645
B4902	WEISS				Fee	1-15-62	D1479-171
B4903	PETERSEN				Fee	12-8-61	D1444-975
B4904	FURUYA				Fee	12-13-61	D1449-191
B4906	LOUIS				Fee	11-30-61	D1435-546
B4907	MARSHALL				Fee	1-4-62	D1468-500
B4908	LINDSEY				Fee	12-28-61	D1462-370
B4909	HOFFMAN				Fee	1-9-62	D1472-849
B4910	SHARAR				Fee	6-29-62	D1667-880
B4911	WAIT				Fee	11-1-61	D1406-372
B4912	DRASCICH				Fee	11-6-61	D1410-811
B4913	BAKER				Fee	3-29-62	D1560-477
B4914	KIRKPATRICK				Fee	11-13-61	D1418-64
B4915	BUCK				Fee	11-24-61	D1429-833
B4916	SMITH				Fee	8-30-62	D1740-651
B4917	HUTCHINSON				Fee	4-19-62	D1586-57
B4918	ANDERSON				Fee	5-1-62	D1598-494
B4919	CASALETTI				Fee	3-16-62	D1546-453
B4920	ROTSELL				Fee	11-21-61	D1426-706
B4921	DONALDSON				Fee	11-15-61	D1420-961
B4922	WIERZCHUCKI				Fee	5-31-62	D1631-878
B4923	PERSON				Fee	4-10-61	D1183-34
B4924	PULATIAN				Fee	2-16-62	D1515-49
B4925	BRAY				Fee	8-22-62	D1731-343
B4926	DURAND				Fee	1-9-62	D1472-869
REL 566	City of Montebello				Rel	8-31-70	R3482-649
REL 583	City of Monterey Pk.				Rel	4-26-68	R2973-70
REL 584	For Grantor information see Map No. F1783-3						

ISSUE DATE

STATE OF CALIFORNIA
BUSINESS & TRANSPORTATION AGENCY
DEPARTMENT OF TRANSPORTATION

R/W MAP
NO. F1783-2
07-LA-60-4.9

50 0 50
R W P E SCHNEIDER
DATE 9-19-74
SR FOLKINS

LEGEND: ▲ ACCESS DENIED ◆ EXCLUDES STREET AREA
* AREA IN SQUARE FEET UNLESS OTHERWISE NOTED
( ) PREVIOUS RECORD DATA

F.M. 21576-3

FM 21576-3

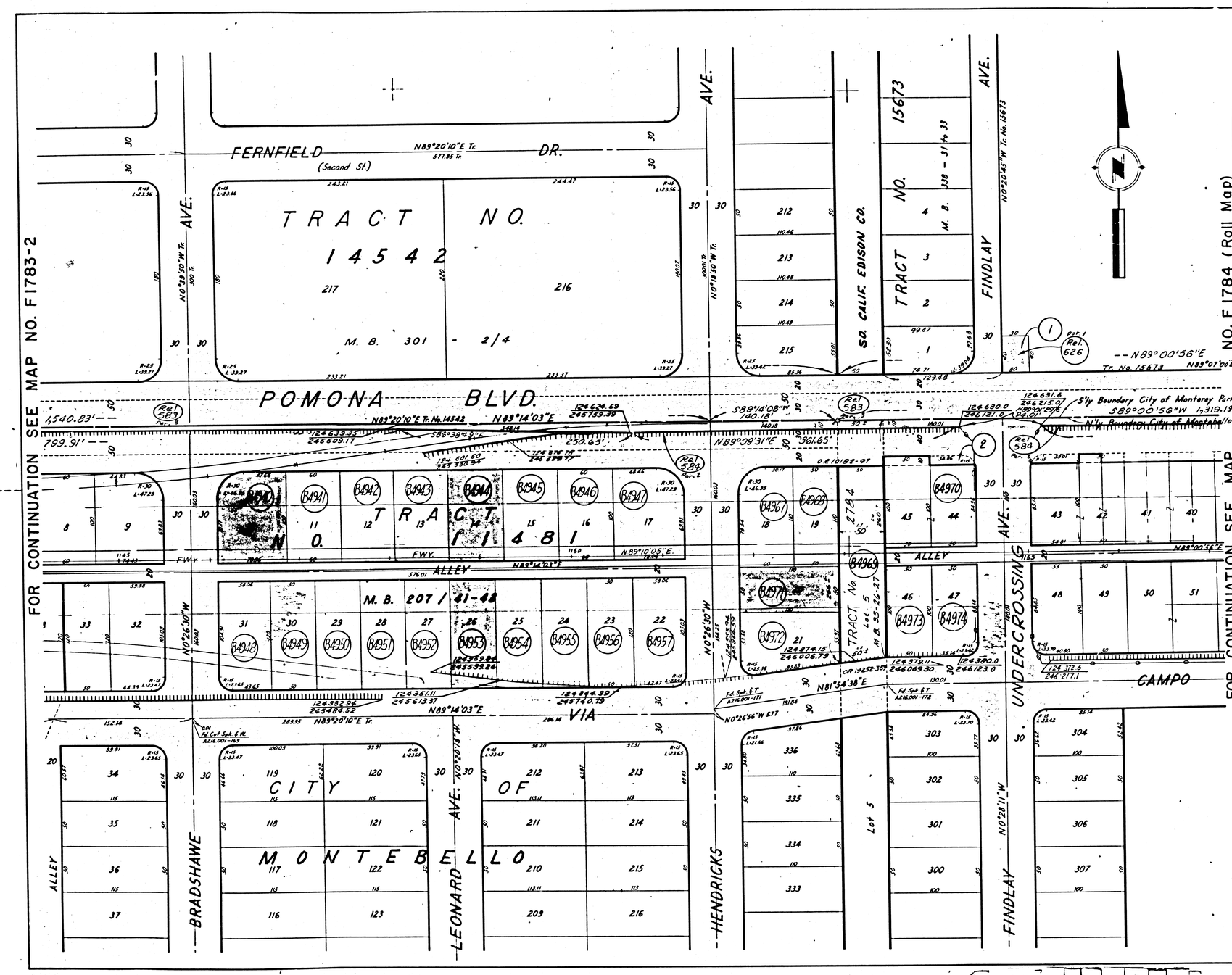

PARCEL NO	GRANTOR OR GRANTEE	AREA * ACQ	EXCESS	TOTAL	INST	RECORDING DATA DATE	OR
B4940	CORRAL				Fee	12-11-61	D1446-447
B4941	STAMBOL				Fee	1-3-62	D1466-910
B4942	HUMISTON				Fee	1-12-62	D1477-708
B4943	KRAUT				Fee	11-15-61	D1420-952
B4944	HANAN				Fee	12-28-61	D1462-359
B4945	FELTON				Fee	5-31-61	D1237-515
B4946	HOSLEY				Fee	11-21-61	D1426-773
B4947	STANKO				Fee	12-12-61	D1447-895
B4948	LANDERS				Fee	12-4-61	D1438-827
B4949	DAY				Fee	4-9-62	D1572-787
B4950	CUNNINGHAM				Fee	2-16-62	D1515-43
B4951	PLUMMER				Fee	12-21-61	D1457-603
B4952	COOK				Fee	11-3-61	D1409-315
B4953	DILBECK				Fee	11-15-61	D1420-977
B4954	BAQUERA				Fee	11-29-61	D1434-48
B4955	HARVILLE				Fee	12-6-61	D1441-642
B4956	ASCHENBRENNER				Fee	12-22-61	D1458-822
B4957	RATLIFF				Fee	2-20-62	D1517-805
B4967	ACUNA				Fee	12-4-61	D1438-824
B4968	MARQUEZ				Fee	12-13-61	D1449-119
B4969	SO. CAL. EDISON				Ease	1-7-65	D2756-89
B4970	TAYLOR				Fee	10-10-62	D1784-550
B4971	LUEDEMAN				Fee	3-15-62	D1544-961
B4972	GAYTAN				Fee	5-7-62	D1605-298
B4973	PAINE				Fee	1-9-62	D1472-860
B4974	NADEAU				Fee	1-9-62	D1472-866
REL 583	City of Monterey Park				Rel.	4-26-68	R2973-70
REL 626	City of Monterey Park				Rel.	12-26-67	R2895-301
REL 584	City of Montebello				Rel.	4-26-68	R2973-72
1	Bd of Educ. Mtbl.				Ease	3-7-51	35741-390
2	TAYLOR				Fee	2-26-51	35654-220

ISSUE DATE

STATE OF CALIFORNIA
BUSINESS & TRANSPORTATION AGENCY
DEPARTMENT OF TRANSPORTATION

R/W MAP
NO. F1783-3
07-LA-60-5.0

50 0 50
RWPE SCHNEIDER
DATE 9-24-74
SR FOLKINS

LEGEND: ACCESS DENIED ✦ EXCLUDES STREET AREA
* AREA IN SQUARE FEET UNLESS OTHERWISE NOTED
( ) PREVIOUS RECORD DATA

F.M. 21576-4

FM 21576-4