BOOK 9 PAGE 5

DIST	COUNTY	ROUTE	POST MILES	SHEET NO.	TOTAL SHEETS
07	L.A.	11	1.2-1.6	1	6
	L.A.	11/47	0.7-1.4, 0.0-0.5		

A L Hinckhoff
DEPUTY DISTRICT ENGINEER
May 5, 1970
DATE

1548

FILED
AT REQUEST OF
DEPT. OF PUBLIC WORKS
JULY 6, 1970
30 MIN. PAST 10 AM
IN BOOK 9
AT PAGE 5
OF STATE HIGHWAY MAPS
LOS ANGELES COUNTY, CALIF.
RAY E. LEE
COUNTY RECORDER
BY
Deputy
Free

STATE OF CALIFORNIA
TRANSPORTATION AGENCY
DEPARTMENT OF PUBLIC WORKS
DIVISION OF HIGHWAYS

RIGHT OF WAY MAPS OF

STATE HIGHWAY

In the City of Los Angeles, between O'Farrell St. and 0.1 miles north of Battery St.

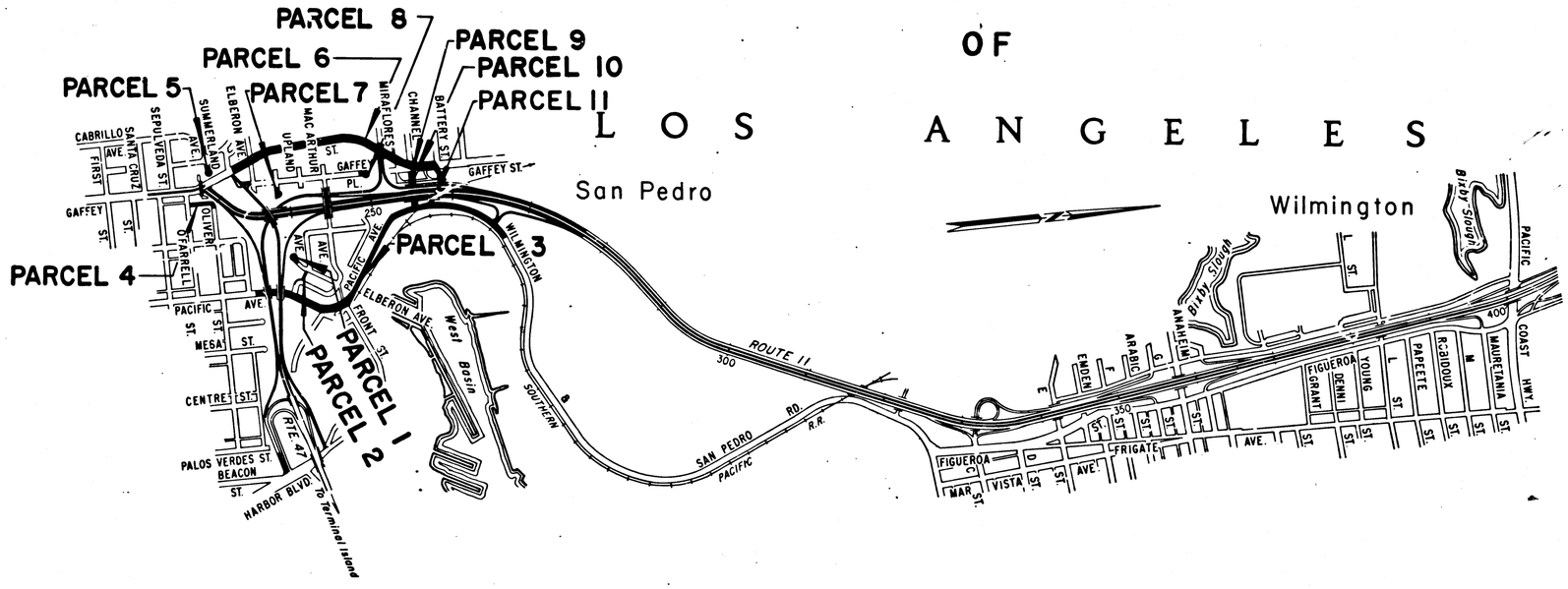

STATE OF CALIFORNIA
TRANSPORTATION AGENCY
DEPARTMENT OF PUBLIC WORKS
DIVISION OF HIGHWAYS

PROPOSED RELINQUISHMENT

SCALE IN FEET
1000 0 1000 2000

DR'N BY U.W.K.	R/W MAP NO.
C'LC BY E.J.P.	REF. MAP NO. 180-4
C'K'D BY G.H.	REL-780,781
REVISED	

9/5/70 1030

COUNTY ENGINEER'S COPY

BOOK 9 PAGE 6

DIST	COUNTY	ROUTE	POST MILES	SHEET NO.	TOTAL SHEETS
07	L.A.	11	1.2-1.6	2	6
	L.A.	11&47	0.7-1.9, 0.0-0.5		

R W Frith
SENIOR HIGHWAY ENGINEER
May 5, 1970
DATE

FILED WITH LOS ANGELES COUNTY RECORDER, RAY E. LEE
JUL 6 1970

CITY OF LOS ANGELES

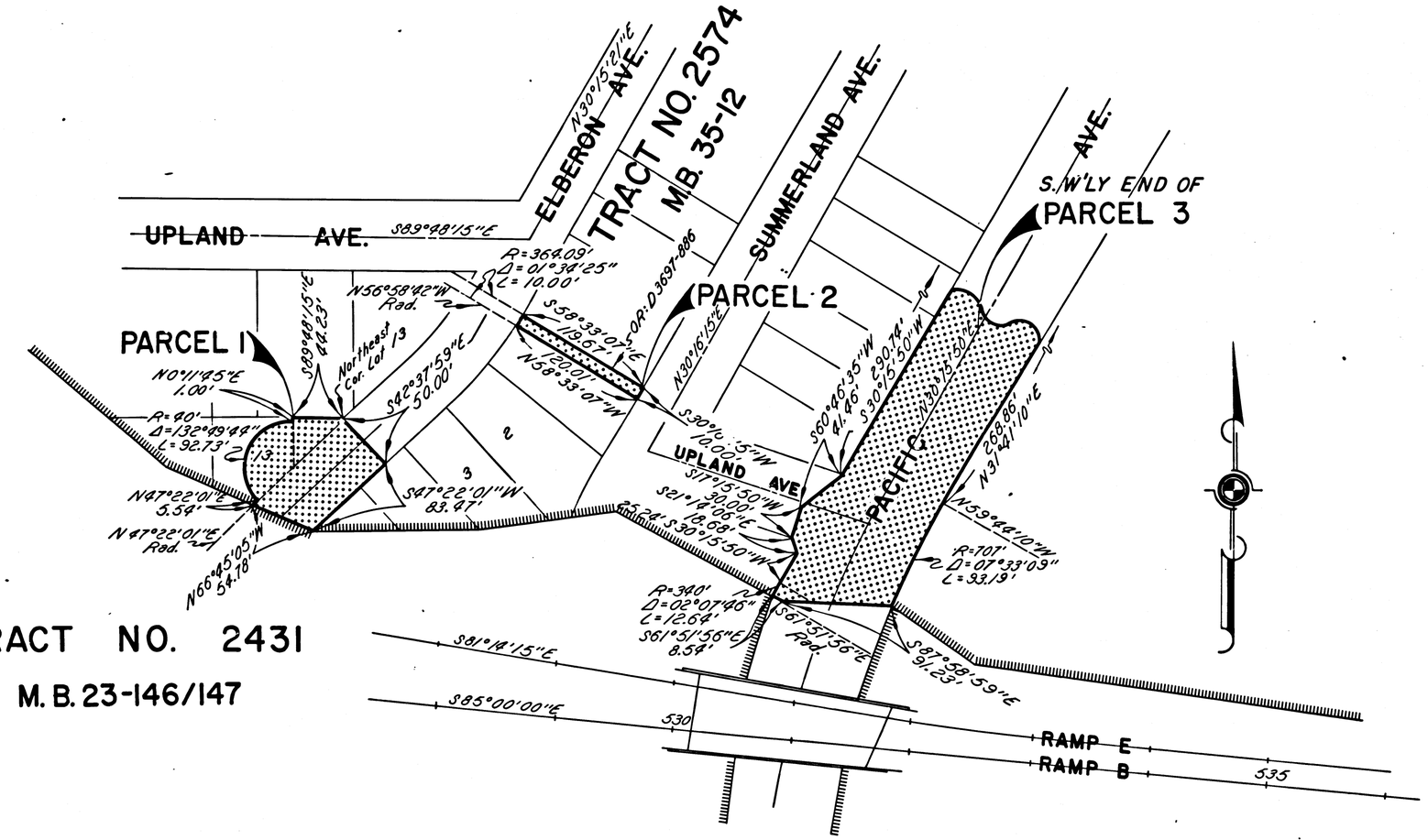

TRACT NO. 2431
M. B. 23-146/147

STATE OF CALIFORNIA
TRANSPORTATION AGENCY
DEPARTMENT OF PUBLIC WORKS
DIVISION OF HIGHWAYS

PROPOSED RELINQUISHMENT

0 50 100 150 200

AREA TO BE RELINQUISHED SHOWN THUS

ACCESS PROHIBITED

DR'N BY U.W.K.	R/W MAP NO. 1584FC
C'LC BY E.J.P.	REF. MAP NO. 180-A
C'K'D BY G.H.	REL-780,781
REVISED	

COUNTY ENGINEER'S COPY

BOOK 9 PAGE 7

DIST	COUNTY	ROUTE	POST MILES	SHEET NO.	TOTAL SHEETS
07	L.A.	11	1.2-1.6	3	6
	L.A.	11-Ant	0.7-1.2, 0.0-0.5		

R W Fellows
SENIOR HIGHWAY ENGINEER
May 5, 1970
DATE

FILED WITH LOS ANGELES COUNTY RECORDER, RAY E. LEE
JUL 6 1970

CITY OF LOS ANGELES

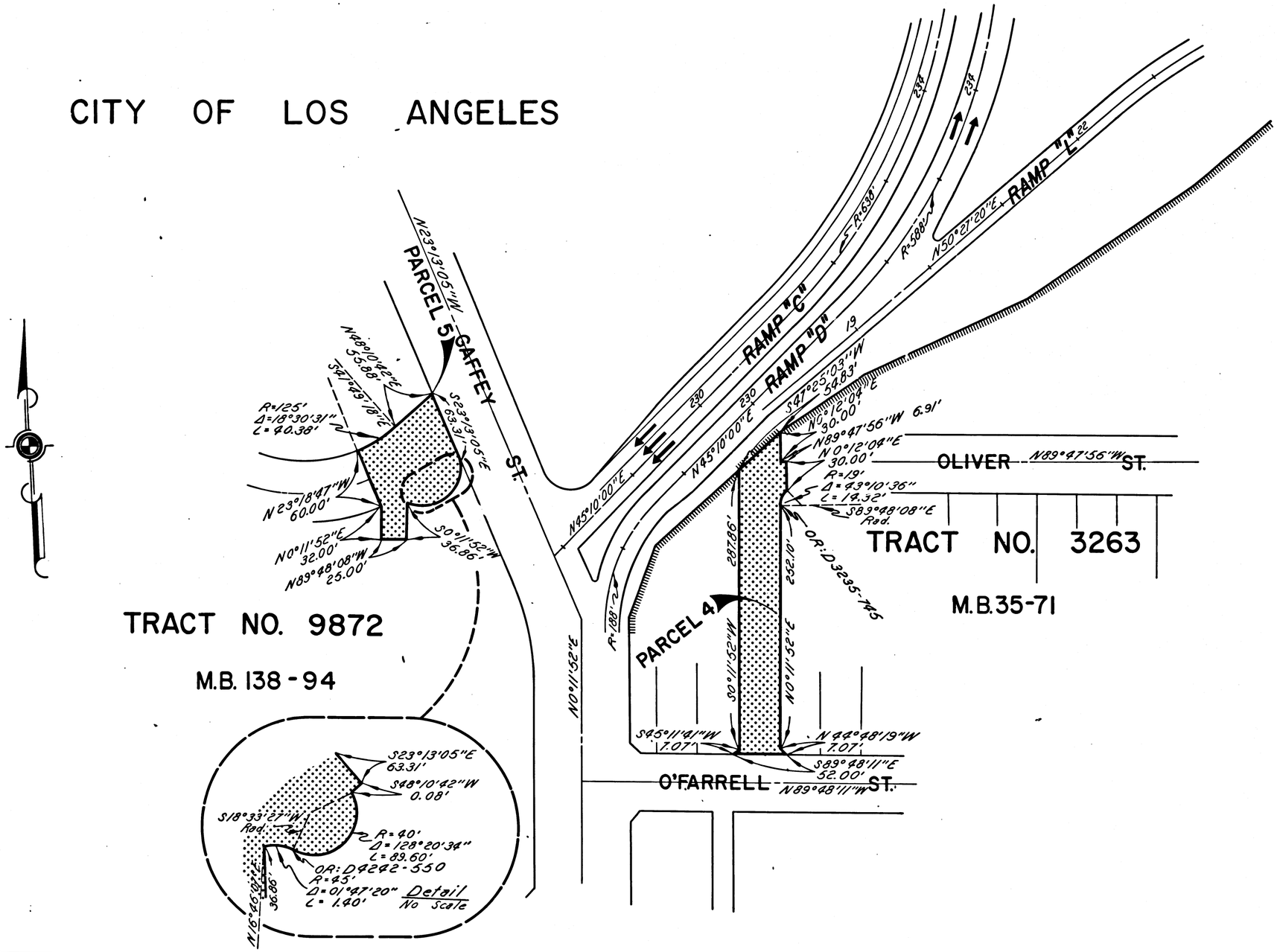

STATE OF CALIFORNIA
TRANSPORTATION AGENCY
DEPARTMENT OF PUBLIC WORKS
DIVISION OF HIGHWAYS

PROPOSED RELINQUISHMENT

0 50 100 150 200

AREA TO BE RELINQUISHED SHOWN THUS

ACCESS PROHIBITED

DR'N BY L.I.W.K.	R/W MAP NO. 15966
C'LC BY E.J.P.	REF. MAP NO. 180-9
C'K'D BY G.H.	REL-780,781
REVISED	

COUNTY ENGINEER'S COPY

BOOK 9 PAGE 8

DIST	COUNTY	ROUTE	POST MILES	SHEET NO.	TOTAL SHEETS
07	L.A.	11	1.2-1.6	4	6
	L.A.	11/47	0.7-1.4, 0.0-0.5		

R W Folkin
SENIOR HIGHWAY ENGINEER
May 5, 1970
DATE

FILED WITH LOS ANGELES COUNTY RECORDER, RAY E. LEE
JUL 6 1970

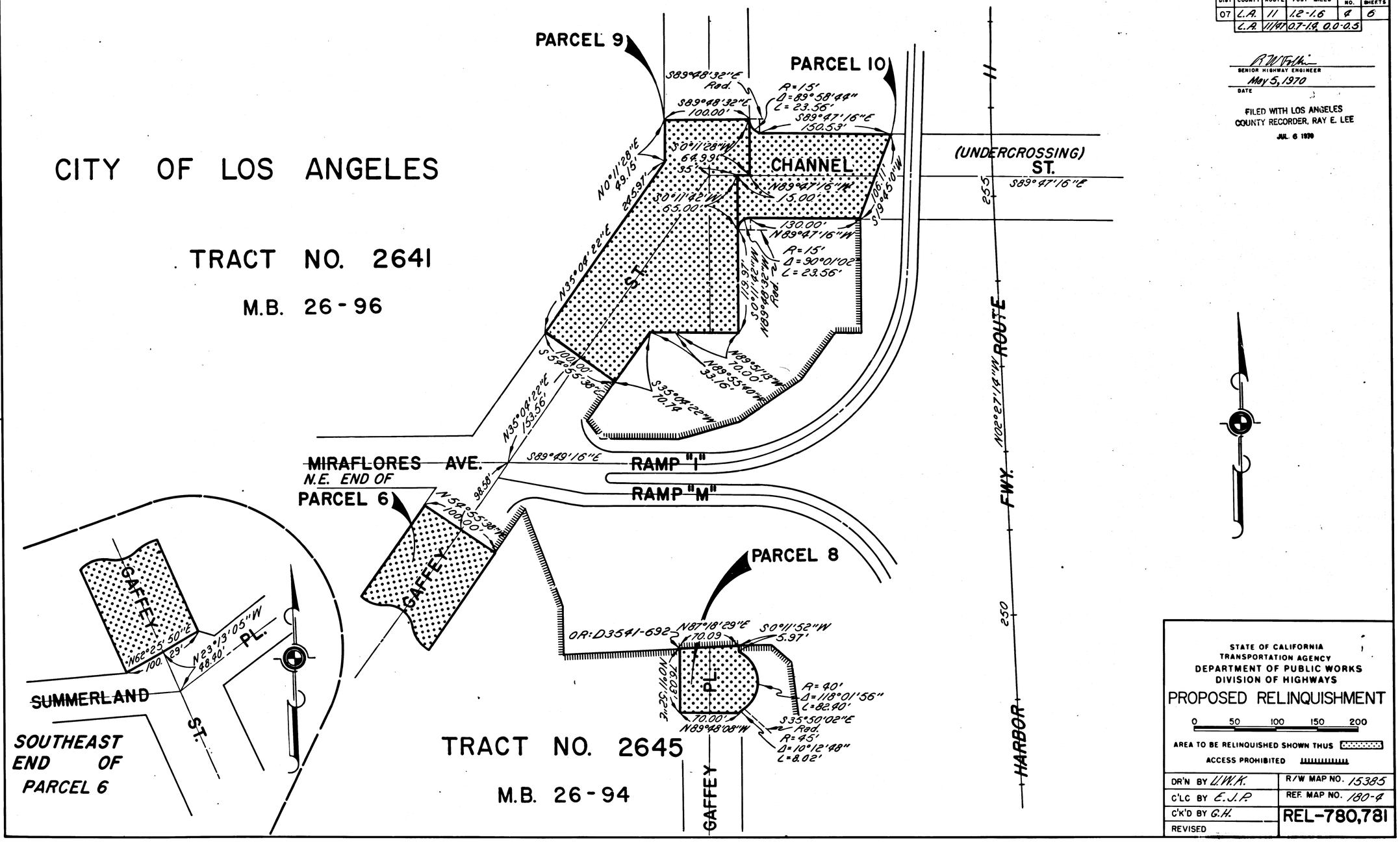

STATE OF CALIFORNIA
TRANSPORTATION AGENCY
DEPARTMENT OF PUBLIC WORKS
DIVISION OF HIGHWAYS

PROPOSED RELINQUISHMENT

0 50 100 150 200

AREA TO BE RELINQUISHED SHOWN THUS

ACCESS PROHIBITED

DR'N BY U.W.K.	R/W MAP NO. 15385
C'LC BY E.J.P.	REF. MAP NO. 180-4
C'K'D BY G.H.	REL-780,781
REVISED	

COUNTY ENGINEER'S COPY

BOOK 9 PAGE 9

DIST	COUNTY	ROUTE	POST MILES	SHEET NO.	TOTAL SHEETS
07	L.A.	11	1.2-1.6	5	6
	L.A.	1147	0.7-1.2, 0.0-0.5		

R W Tolhurst
SENIOR HIGHWAY ENGINEER
May 5, 1970
DATE

FILED WITH LOS ANGELES
COUNTY RECORDER, RAY E. LEE
JUL 6 1970

TRACT NO. 2431

M.B. 23-146/147

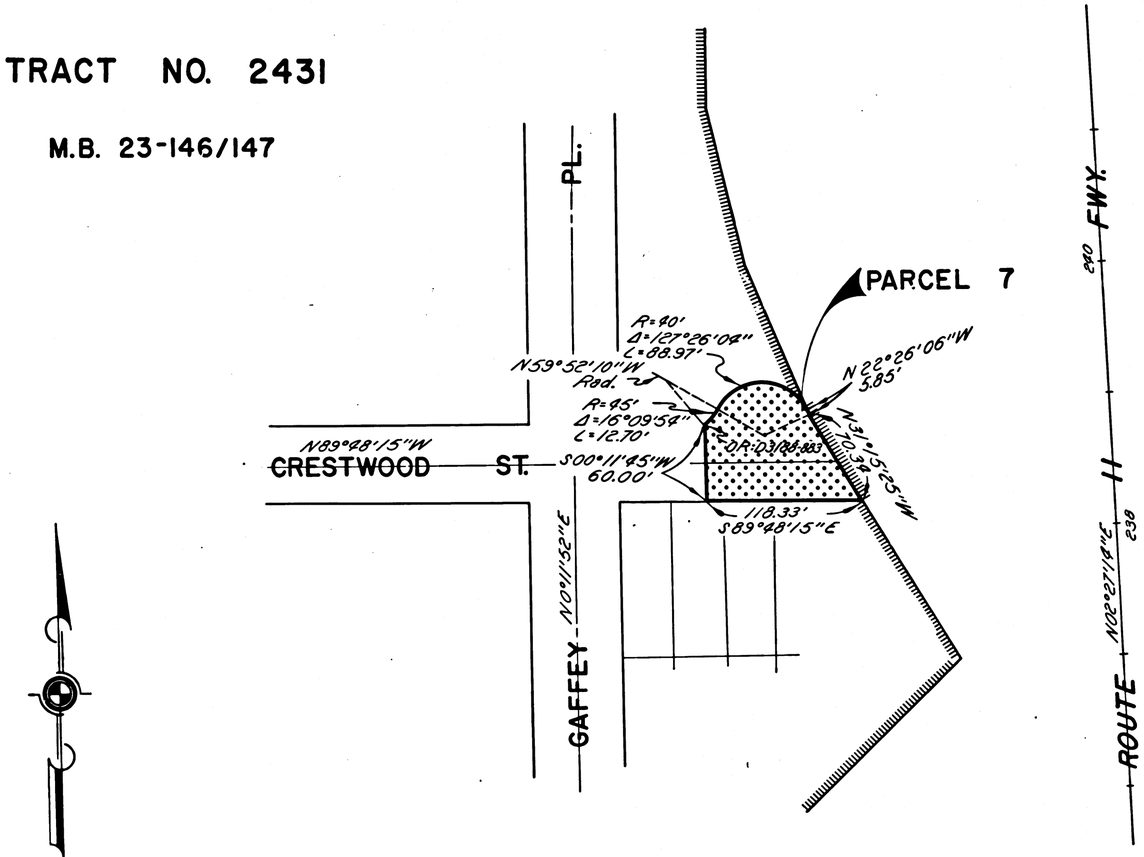

CITY OF LOS ANGELES

STATE OF CALIFORNIA
TRANSPORTATION AGENCY
DEPARTMENT OF PUBLIC WORKS
DIVISION OF HIGHWAYS

PROPOSED RELINQUISHMENT

0 50 100 150 200

AREA TO BE RELINQUISHED SHOWN THUS

ACCESS PROHIBITED

DR'N BY U.W.K.	R/W MAP NO. 11801
C'LC BY E.J.P.	REF. MAP NO. 180-A
C'K'D BY G.H.	REL-780,781
REVISED 9-17-70	

COUNTY ENGINEER'S COPY

BOOK 9 PAGE 10

DIST	COUNTY	ROUTE	POST MILES	SHEET NO.	TOTAL SHEETS
07	L.A.	11	1.2-1.6	6	6
	L.A.	11/47	0.7-1.4, 0.0-0.5		

R W Tolkin
SENIOR HIGHWAY ENGINEER
May 5, 1970
DATE

FILED WITH LOS ANGELES
COUNTY RECORDER, RAY E. LEE
JUL 6 1970

LOCATION NO. 154

M.D.& D. 15 - 16

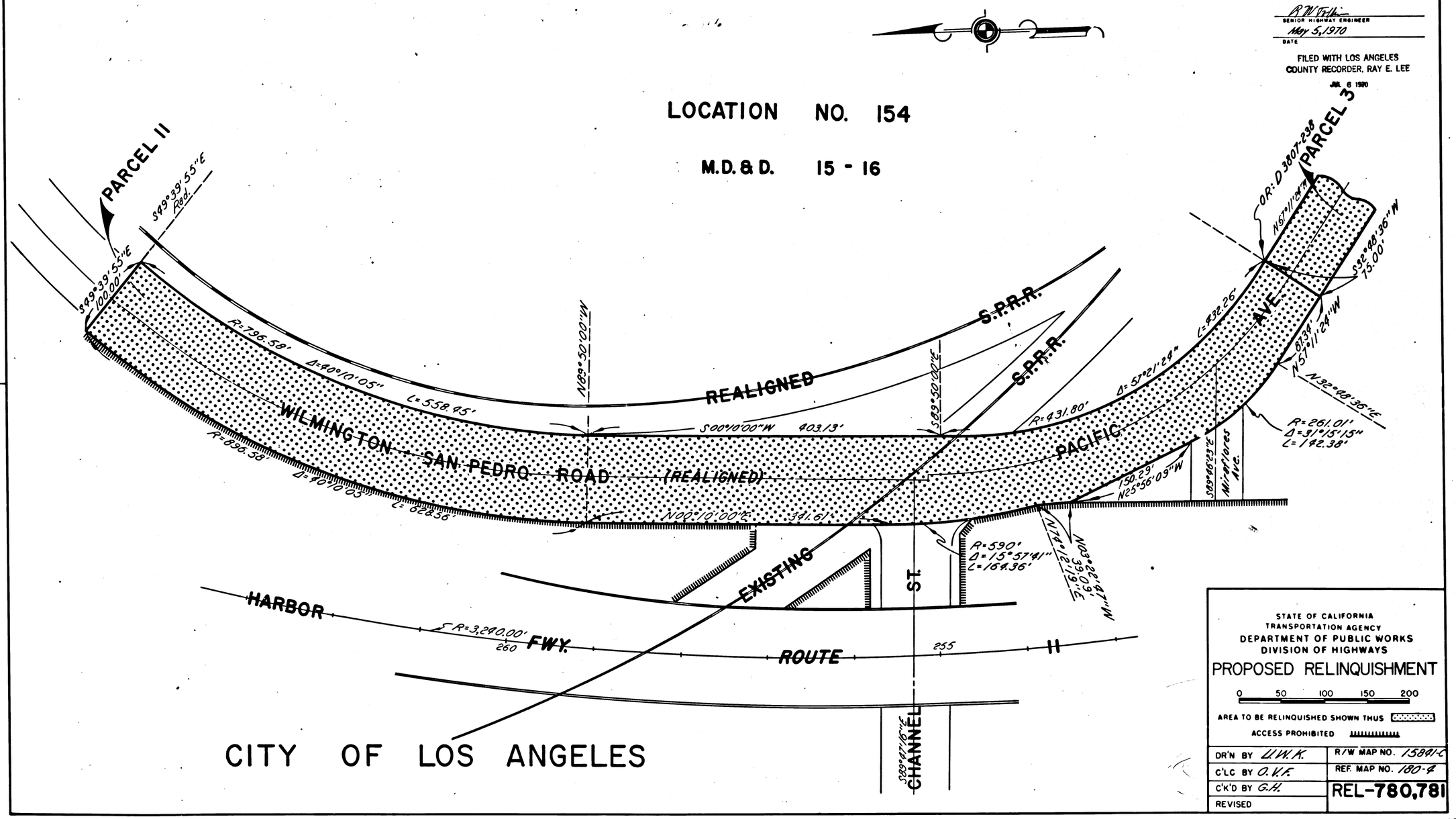

STATE OF CALIFORNIA
TRANSPORTATION AGENCY
DEPARTMENT OF PUBLIC WORKS
DIVISION OF HIGHWAYS

PROPOSED RELINQUISHMENT

0 50 100 150 200

AREA TO BE RELINQUISHED SHOWN THUS

ACCESS PROHIBITED

DR'N BY U.W.K.	R/W MAP NO. 15841-C
C'LC BY O.V.F.	REF. MAP NO. 180-4
C'K'D BY G.H.	REL-780,781
REVISED	

COUNTY ENGINEER'S COPY