BOOK 9 PAGE 13

DIST	COUNTY	ROUTE	POST MILES	SHEET NO.	TOTAL SHEETS
07	L.A.	214	0.00-4.56	1	4

A L Himelhoch
DEPUTY DISTRICT ENGINEER
November 10, 1970
DATE

STATE OF CALIFORNIA
TRANSPORTATION AGENCY
DEPARTMENT OF PUBLIC WORKS
DIVISION OF HIGHWAYS

RIGHT OF WAY MAPS OF

STATE HIGHWAY

In the County of Los Angeles within the cities of Long Beach, Lakewood and Hawaiian Gardens along Carson Street (Rte. 214), between Lakewood Blvd. (Rte. 19) and the westerly boundary of Orange County.

2355

FILED
AT REQUEST OF
DEPT. OF PUBLIC WORKS
NOV. 24, 1970
40 MIN. PAST 9 AM
IN BOOK 9
AT PAGE 13
OF STATE HIGHWAY MAPS
LOS ANGELES COUNTY, CALIF.
RAY E. LEE
COUNTY RECORDER
BY Deputy
Free

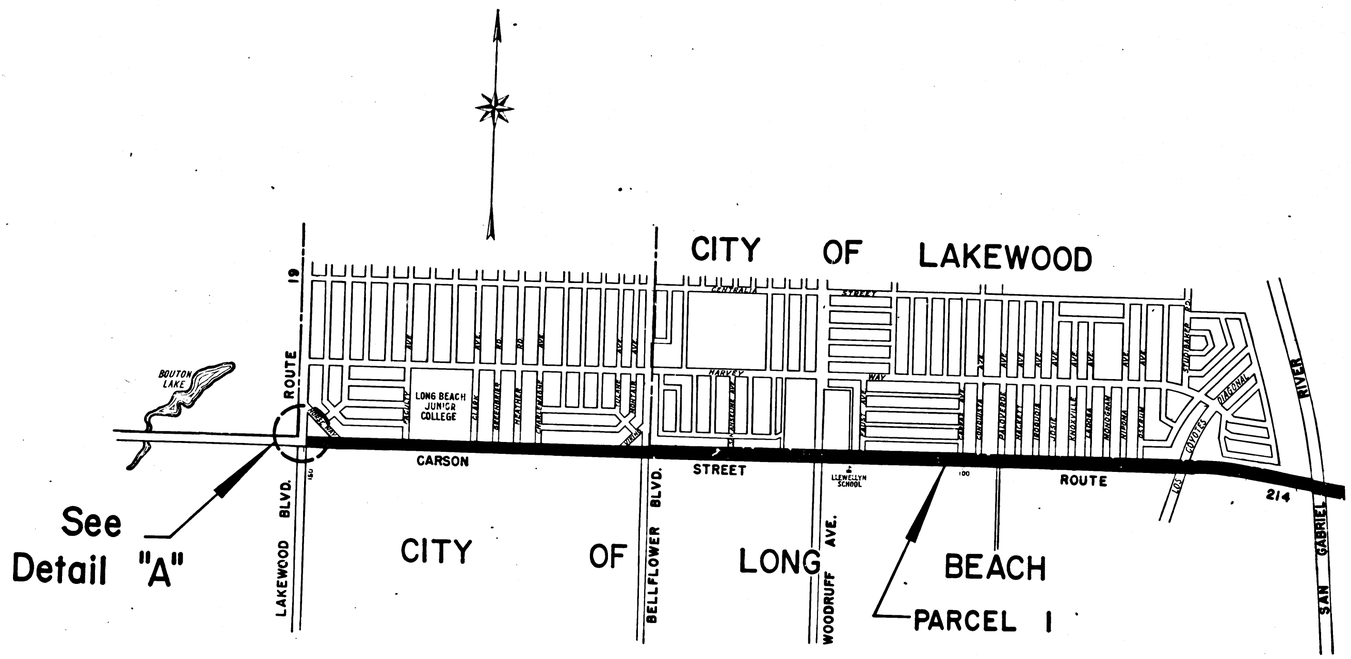

STATE OF CALIFORNIA
TRANSPORTATION AGENCY
DEPARTMENT OF PUBLIC WORKS
DIVISION OF HIGHWAYS

PROPOSED RELINQUISHMENT

SCALE IN FEET

0 1000 2000 3000 4000

AREA TO BE RELINQUISHED SHOWN THUS

DR'N BY U.W.K.	R/W MAP NO. P2 4082 P2 4093, F-1956
C'LC BY O.V.F.	REF. MAP NO. 112-3
C'K'D BY G.H.	REL-795,796 797
REVISED	

9/13-16

COUNTY ENGINEER'S COPY

940

BOOK 9 PAGE 14

DIST	COUNTY	ROUTE	POST MILES	SHEET NO.	TOTAL SHEETS
07	L.A.	214	0.00-4.56	2	4

STATE OF CALIFORNIA
TRANSPORTATION AGENCY
DEPARTMENT OF PUBLIC WORKS
DIVISION OF HIGHWAYS

RIGHT OF WAY MAPS OF
STATE HIGHWAY

A. L. Himelhoch
DEPUTY DISTRICT ENGINEER
November 10, 1970
DATE

FILED WITH LOS ANGELES
COUNTY RECORDER, RAY E. LEE
NOV 24 1970

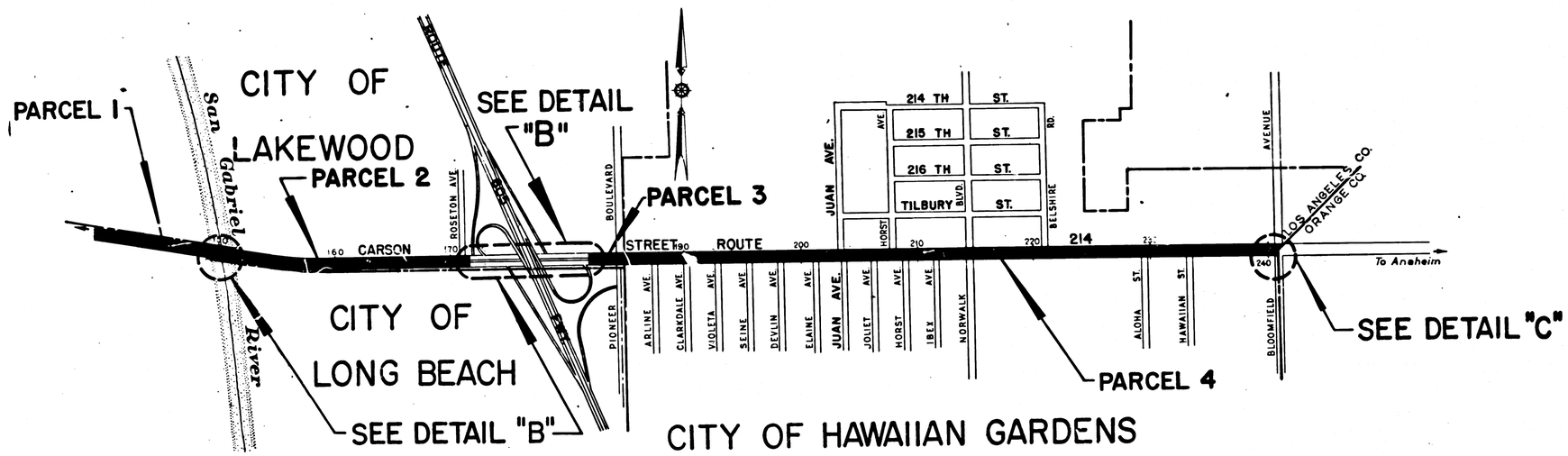

STATE OF CALIFORNIA
TRANSPORTATION AGENCY
DEPARTMENT OF PUBLIC WORKS
DIVISION OF HIGHWAYS

PROPOSED RELINQUISHMENT

SCALE
0 500 1000 1500

AREA TO BE RELINQUISHED SHOWN THUS

DR'N BY U.W.K.	R/W MAP NO. P24093 F-1956
C'LC BY O.V.F.	REF. MAP NO. 112-3
C'K'D BY G.H.	REL-795,796 797
REVISED	

COUNTY ENGINEER'S COPY

BOOK 9 PAGE 15

DIST	COUNTY	ROUTE	POST MILES	SHEET NO.	TOTAL SHEETS
07	L.A.	214	0.00-4.56	3	4

R W Folkin
SENIOR HIGHWAY ENGINEER
November 10, 1970
DATE

FILED WITH LOS ANGELES
COUNTY RECORDER, RAY E. LEE
NOV 24 1970

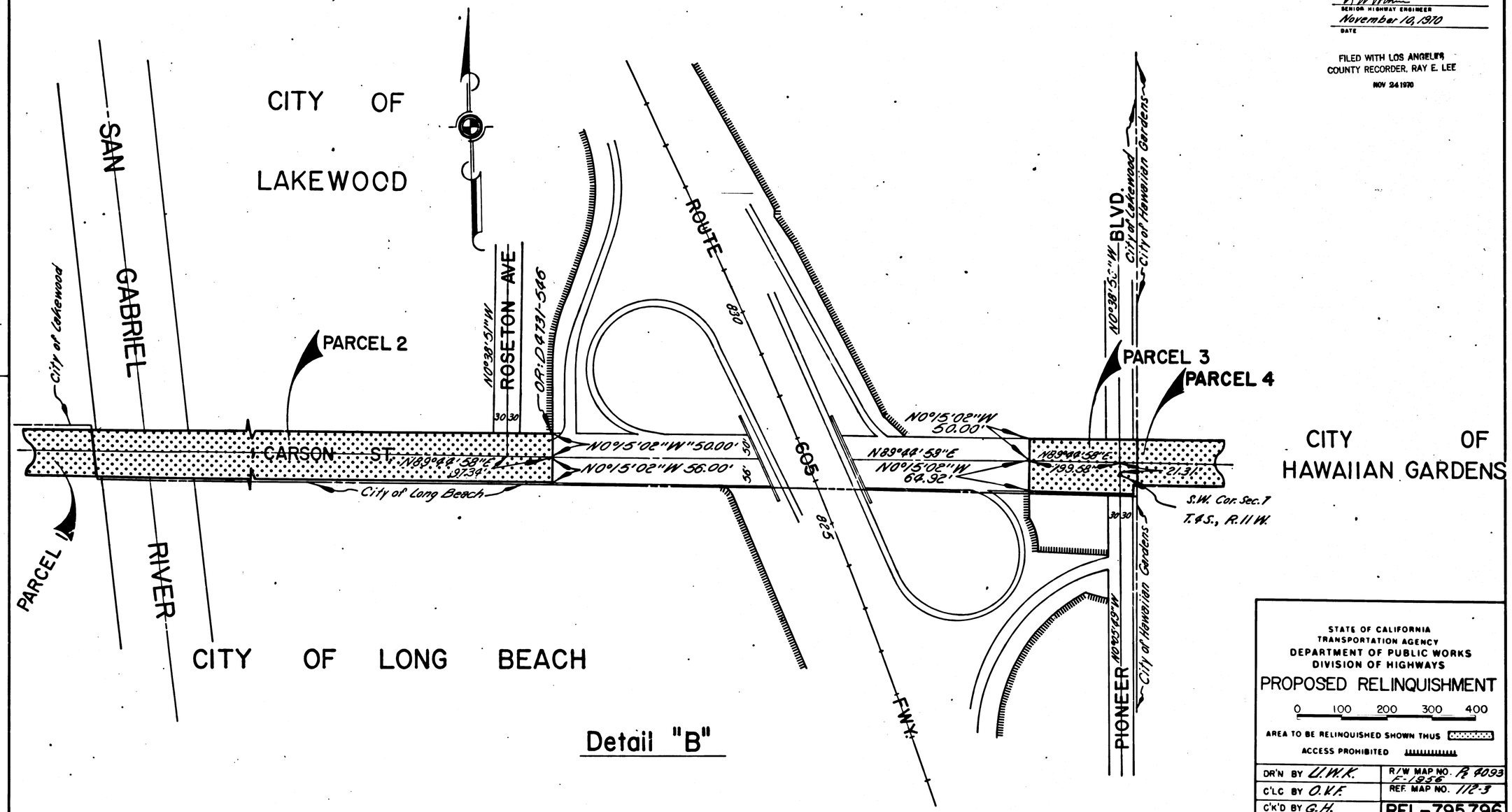

Detail "B"

STATE OF CALIFORNIA
TRANSPORTATION AGENCY
DEPARTMENT OF PUBLIC WORKS
DIVISION OF HIGHWAYS

PROPOSED RELINQUISHMENT

0 100 200 300 400

AREA TO BE RELINQUISHED SHOWN THUS

ACCESS PROHIBITED

DR'N BY U.W.K.	R/W MAP NO. R 4093 F-1956
C'LC BY O.V.F.	REF. MAP NO. 112-3
C'K'D BY G.H.	REL-795,796 797
REVISED	

COUNTY ENGINEER'S COPY

BOOK 9 PAGE 16

DIST	COUNTY	ROUTE	POST MILES	SHEET NO.	TOTAL SHEETS
07	L.A.	214	0.00-4.56	4	4

R W Fulks
SENIOR HIGHWAY ENGINEER
November 10, 1970
DATE

FILED WITH LOS ANGELES COUNTY RECORDER, RAY E. LEE
NOV 24 1970

CITY OF LAKEWOOD

CITY OF LONG BEACH

CITY OF HAWAIIAN GARDENS

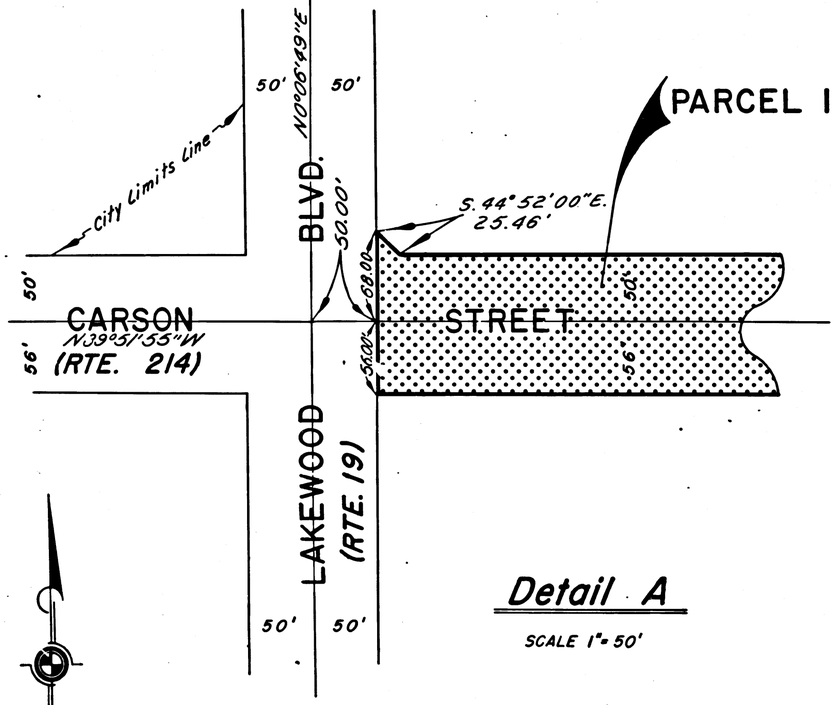

Detail A
SCALE 1"= 50'

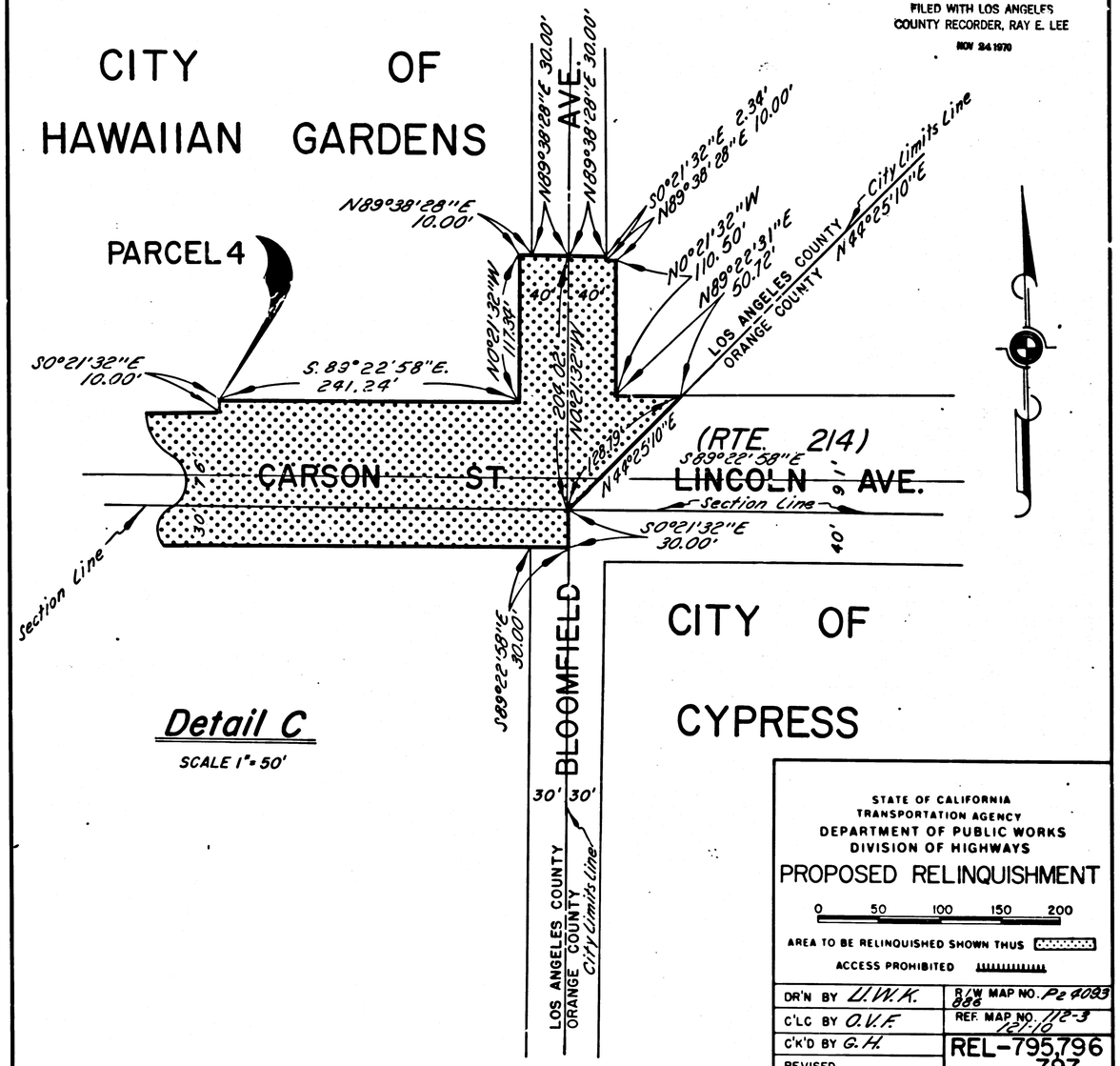

Detail C
SCALE 1"= 50'

CITY OF CYPRESS

STATE OF CALIFORNIA
TRANSPORTATION AGENCY
DEPARTMENT OF PUBLIC WORKS
DIVISION OF HIGHWAYS

PROPOSED RELINQUISHMENT

0 50 100 150 200

AREA TO BE RELINQUISHED SHOWN THUS

ACCESS PROHIBITED

DR'N BY L.I.W.K.	R/W MAP NO. Pz 4093 886
C'LC BY O.V.F.	REF. MAP NO. 112-3 121-10
C'K'D BY G.H.	REL-795,796 797
REVISED	

COUNTY ENGINEER'S COPY