BOOK 9 PAGE 53

DIST	COUNTY	ROUTE	POST MILES	SHEET NO.	TOTAL SHEETS
07	L.A.	210	42.3-44.4	1	8
	L.A.	30	0.0-1.8		

A. L. Hinelhoch
DEPUTY DISTRICT ENGINEER
April 1, 1971
DATE

4036

FILED
AT REQUEST OF
DEPT. OF PUBLIC WORKS
JUNE 16, 1971
59 MIN. PAST 2PM
IN BOOK 9
AT PAGE 53
OF STATE HIGHWAY MAPS
LOS ANGELES COUNTY, CALIF.
COUNTY RECORDER
BY Free Deputy

STATE OF CALIFORNIA
TRANSPORTATION AGENCY
DEPARTMENT OF PUBLIC WORKS
DIVISION OF HIGHWAYS

RIGHT OF WAY MAPS OF

STATE HIGHWAY

IN THE COUNTY OF LOS ANGELES AND THE CITIES OF GLENDORA, SAN DIMAS AND LA VERNE BETWEEN GLENDORA AVE. AND GRAND AVE.

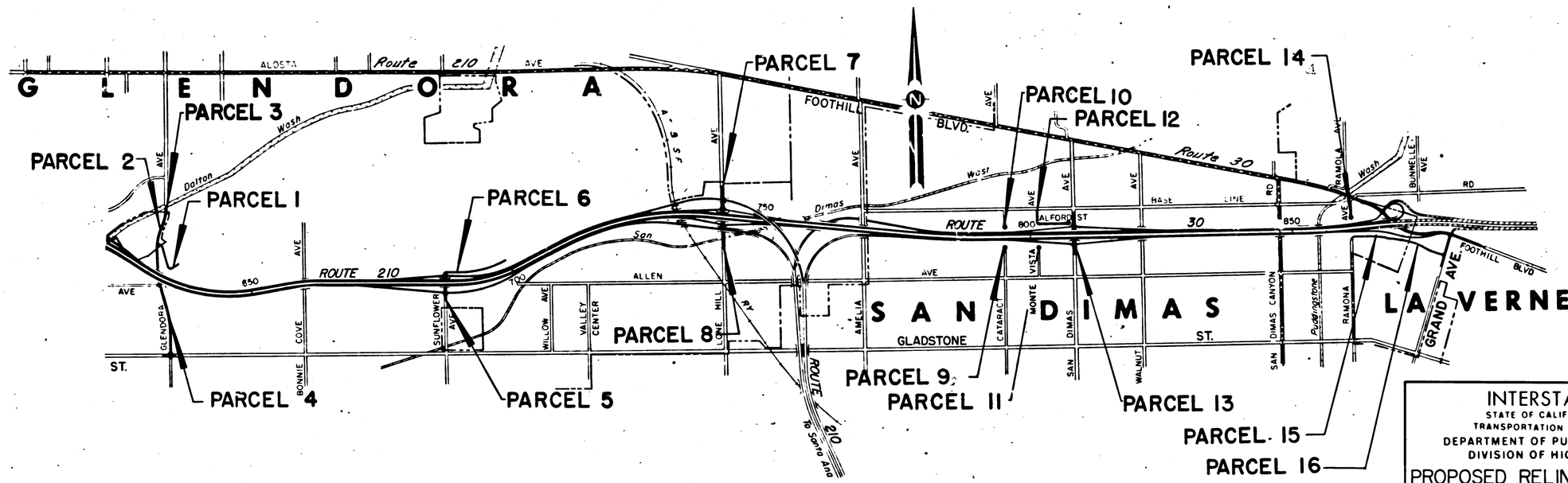

INTERSTATE
STATE OF CALIFORNIA
TRANSPORTATION AGENCY
DEPARTMENT OF PUBLIC WORKS
DIVISION OF HIGHWAYS
PROPOSED RELINQUISHMENT

SCALE IN FEET

DR'N BY U.W.K.	R/W MAP NO. F-1232
C'LC BY O.V.F.	REF. MAP NO. 148-11
C'K'D BY G.J.H.	REL-804,805 806,807
REVISED 2-16-71	

259

9/53

COUNTY ENGINEER'S COPY

BOOK 9 PAGE 54

DIST	COUNTY	ROUTE	POST MILES	SHEET NO.	TOTAL SHEETS
07	L.A.	210	R25.9-R29.9	2	8
	L.A.	30	0.0-1.8		

FILED WITH LOS ANGELES
COUNTY RECORDER,
JUN 16 1971

COUNTY OF LOS ANGELES

R W Falk
SENIOR HIGHWAY ENGINEER
April 1, 1971
DATE

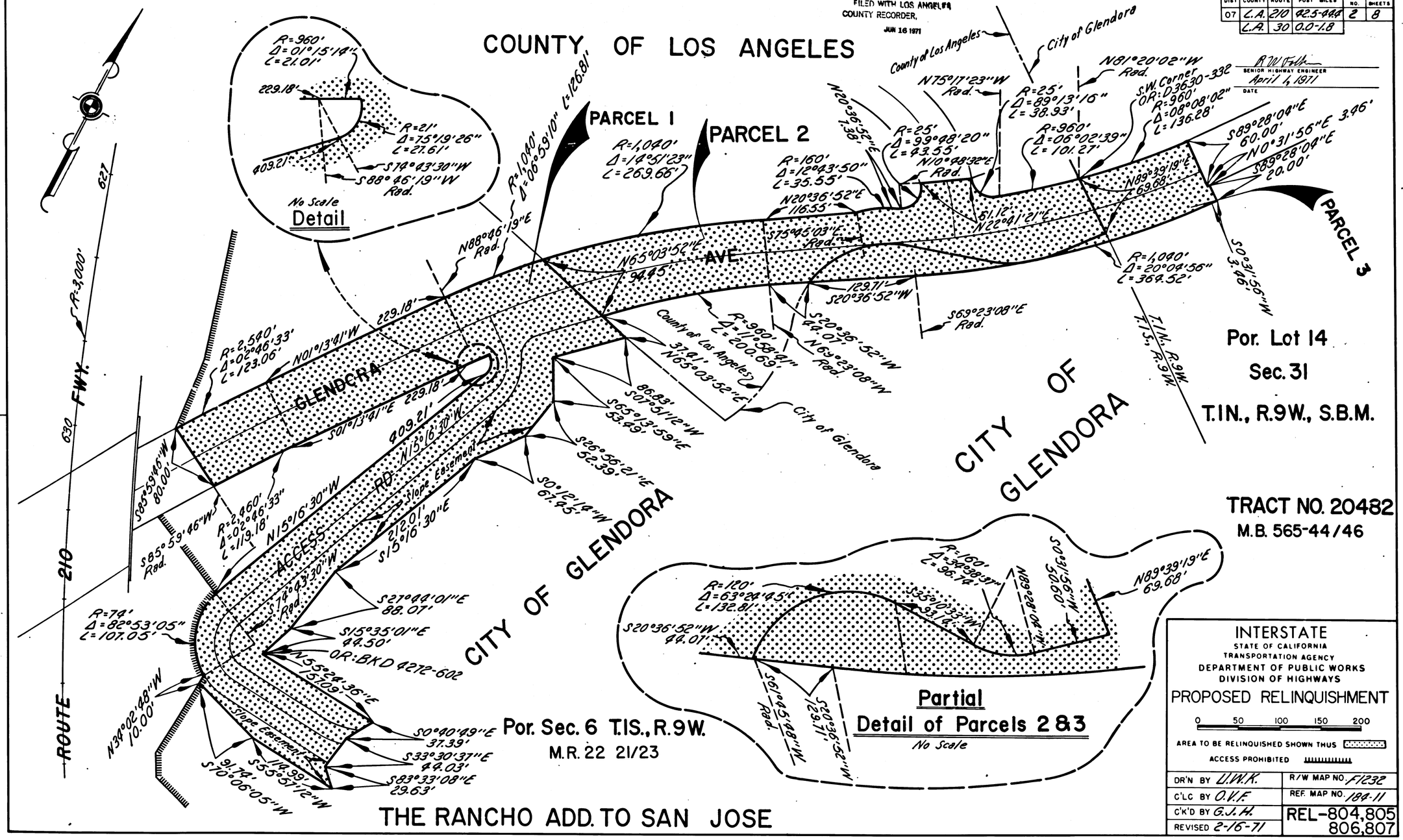

TRACT NO. 20482
M.B. 565-44/46

INTERSTATE
STATE OF CALIFORNIA
TRANSPORTATION AGENCY
DEPARTMENT OF PUBLIC WORKS
DIVISION OF HIGHWAYS
PROPOSED RELINQUISHMENT

0 50 100 150 200

AREA TO BE RELINQUISHED SHOWN THUS

ACCESS PROHIBITED

DR'N BY U.W.K.	R/W MAP NO. F1232
C'LC BY O.V.F.	REF. MAP NO. 184-11
C'K'D BY G.J.H.	REL-804,805 806,807
REVISED 2-16-71	

COUNTY ENGINEER'S COPY

BOOK 9 PAGE 55

DIST	COUNTY	ROUTE	POST MILES	SHEET NO.	TOTAL SHEETS
07	L.A.	210	42.5-44.5	3	8
	L.A.	30	0.0-1.8		

FILED WITH LOS ANGELES COUNTY RECORDER.
JUN 16 1971

R W Folk
SENIOR HIGHWAY ENGINEER
April 4, 1971
DATE

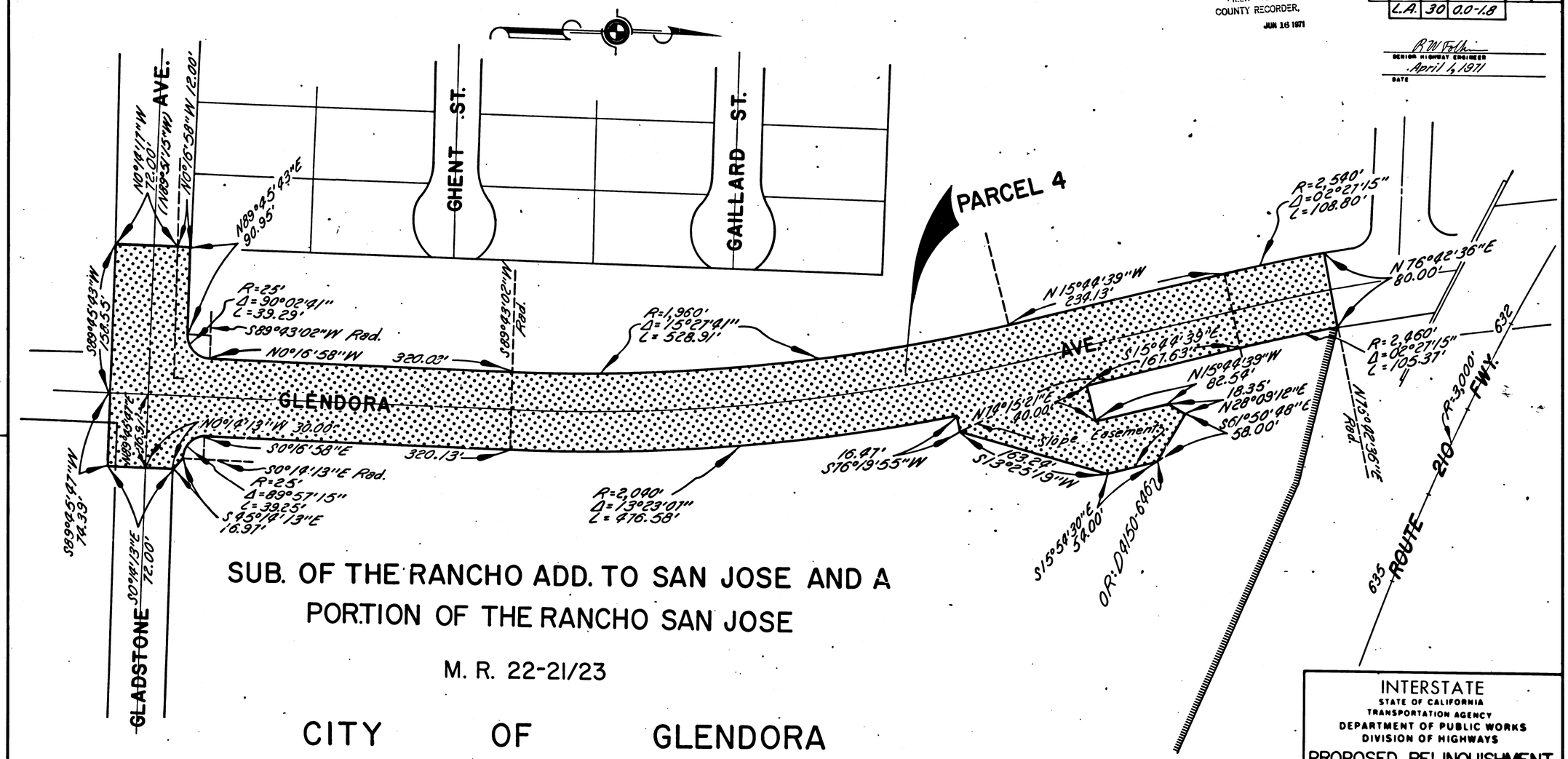

SUB. OF THE RANCHO ADD. TO SAN JOSE AND A PORTION OF THE RANCHO SAN JOSE

M. R. 22-21/23

CITY OF GLENDORA

T. 1S., R. 9W. S.B.M.

INTERSTATE
STATE OF CALIFORNIA
TRANSPORTATION AGENCY
DEPARTMENT OF PUBLIC WORKS
DIVISION OF HIGHWAYS
PROPOSED RELINQUISHMENT

0 50 100 150 200

AREA TO BE RELINQUISHED SHOWN THUS

ACCESS PROHIBITED

DR'N BY W.W.K.	R/W MAP NO. F-1232
C'LC BY O.V.F.	REF. MAP NO. 189-11
C'K'D BY G.J.H.	REL-804,805 806,807
REVISED 2-16-71	

COUNTY ENGINEER'S COPY

BOOK 9 PAGE 56

FILED WITH LOS ANGELES COUNTY RECORDER, JUN 16 1971

DIST	COUNTY	ROUTE	POST MILES	SHEET NO	TOTAL SHEETS
07	L.A.	210	42.5-44.4	4	8
		30	0.0-1.8		

R. W. Folk
SENIOR HIGHWAY ENGINEER
April 1, 1971
DATE

SUBDIVISION OF THE RANCHO ADDITION TO SAN JOSE AND A PORTION OF THE RANCHO SAN JOSE

M. R. 22-21/23

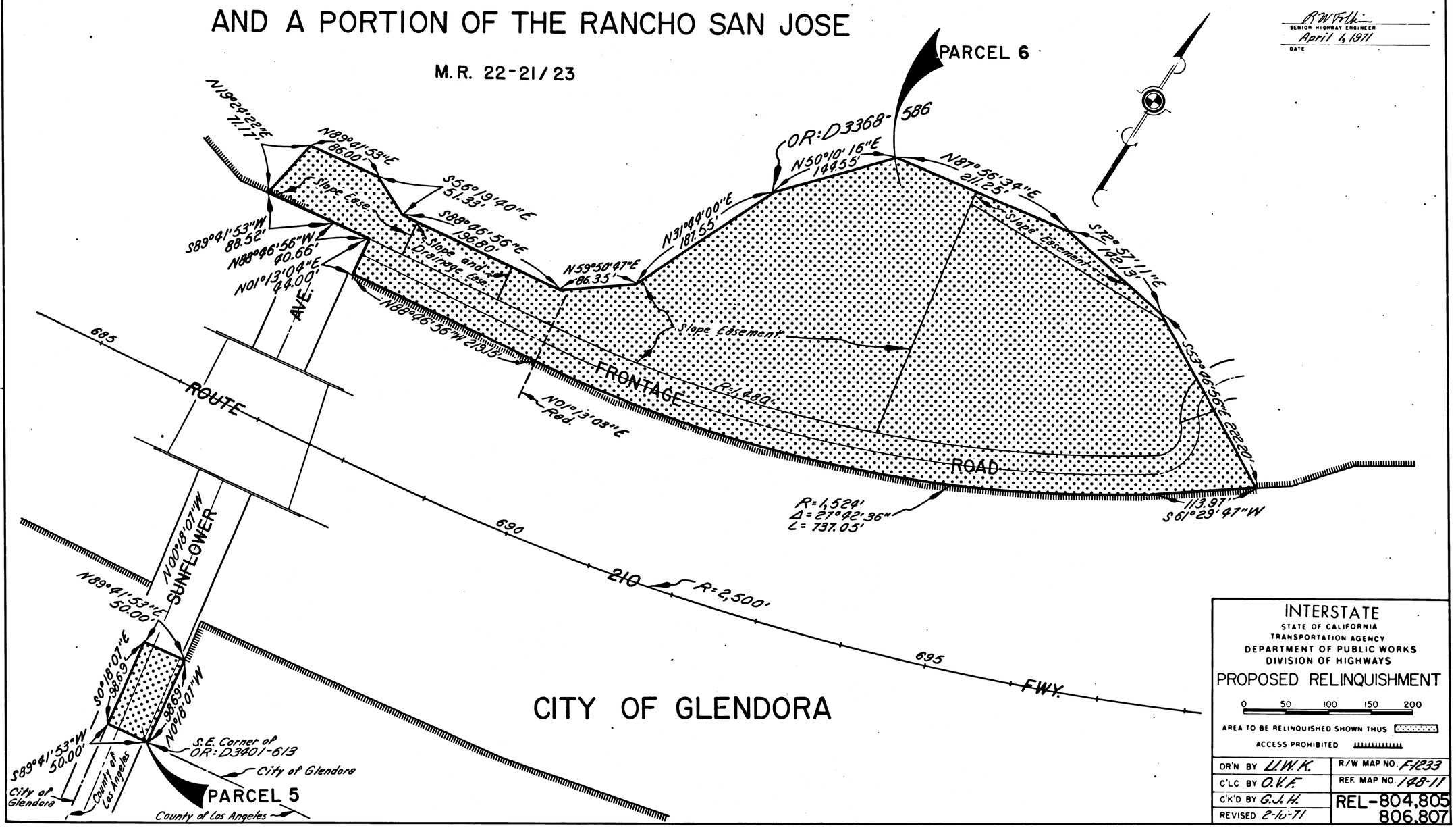

INTERSTATE

STATE OF CALIFORNIA
TRANSPORTATION AGENCY
DEPARTMENT OF PUBLIC WORKS
DIVISION OF HIGHWAYS

PROPOSED RELINQUISHMENT

0 50 100 150 200

AREA TO BE RELINQUISHED SHOWN THUS

ACCESS PROHIBITED

DR'N BY L.W.K.	R/W MAP NO. F-1233
C'LC BY O.V.F.	REF. MAP NO. 148-11
C'K'D BY G.J.H.	REL-804,805 806,807
REVISED 2-10-71	

COUNTY ENGINEER'S COPY

BOOK 9 PAGE 57

DIST	COUNTY	ROUTE	POST MILES	SHEET NO.	TOTAL SHEETS
07	L.A.	210	42.5-44.4	5	8
		30	0.0-1.8		

FILED WITH LOS ANGELES COUNTY RECORDER.
JUN 16 1971

R W Folkin
SENIOR HIGHWAY ENGINEER
April 1, 1971
DATE

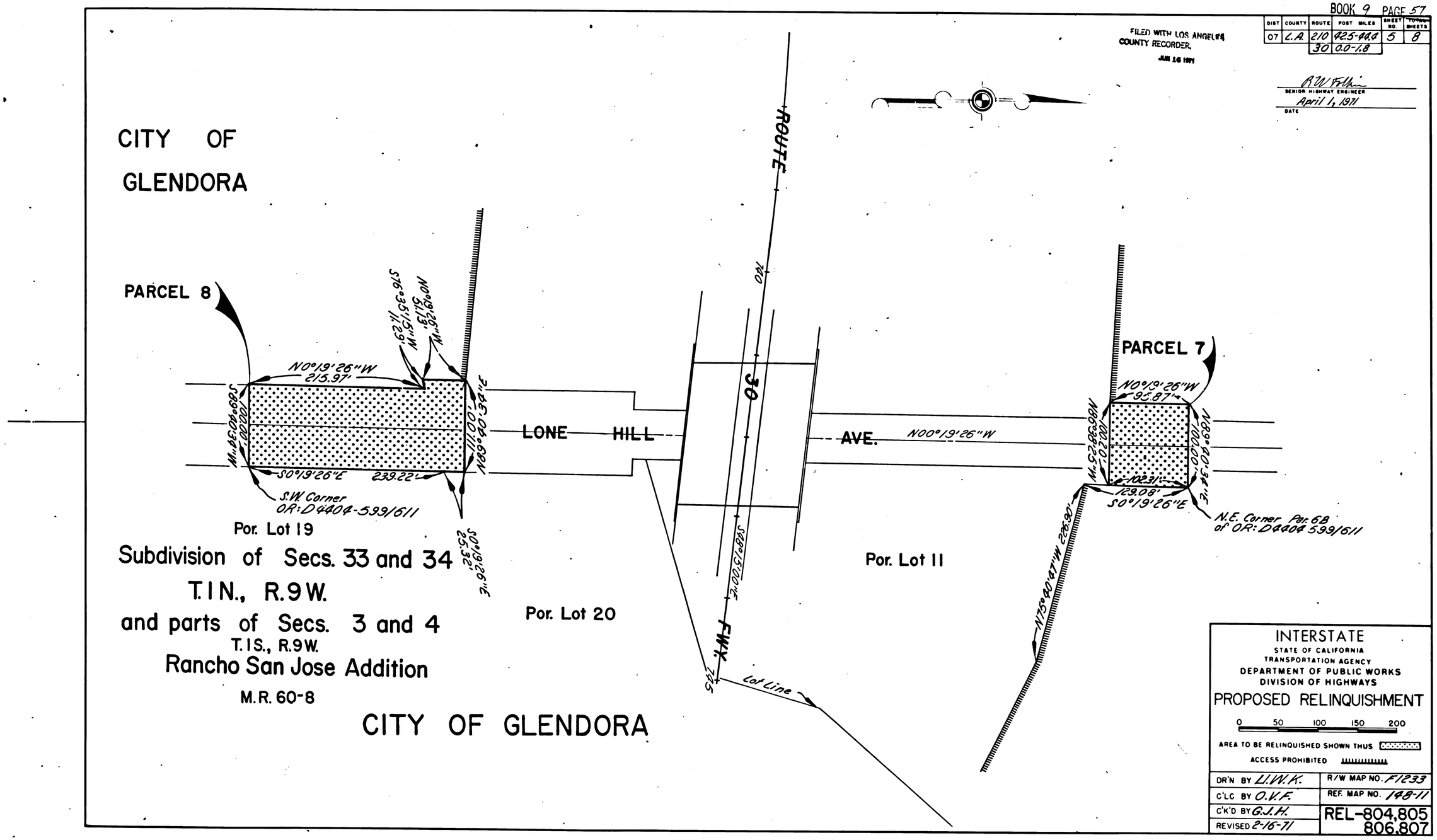

COUNTY ENGINEER'S COPY

BOOK 9 PAGE 58

DIST	COUNTY	ROUTE	POST MILES	SHEET NO	TOTAL SHEETS
07	L.A.	30	0.0-1.8	6	8

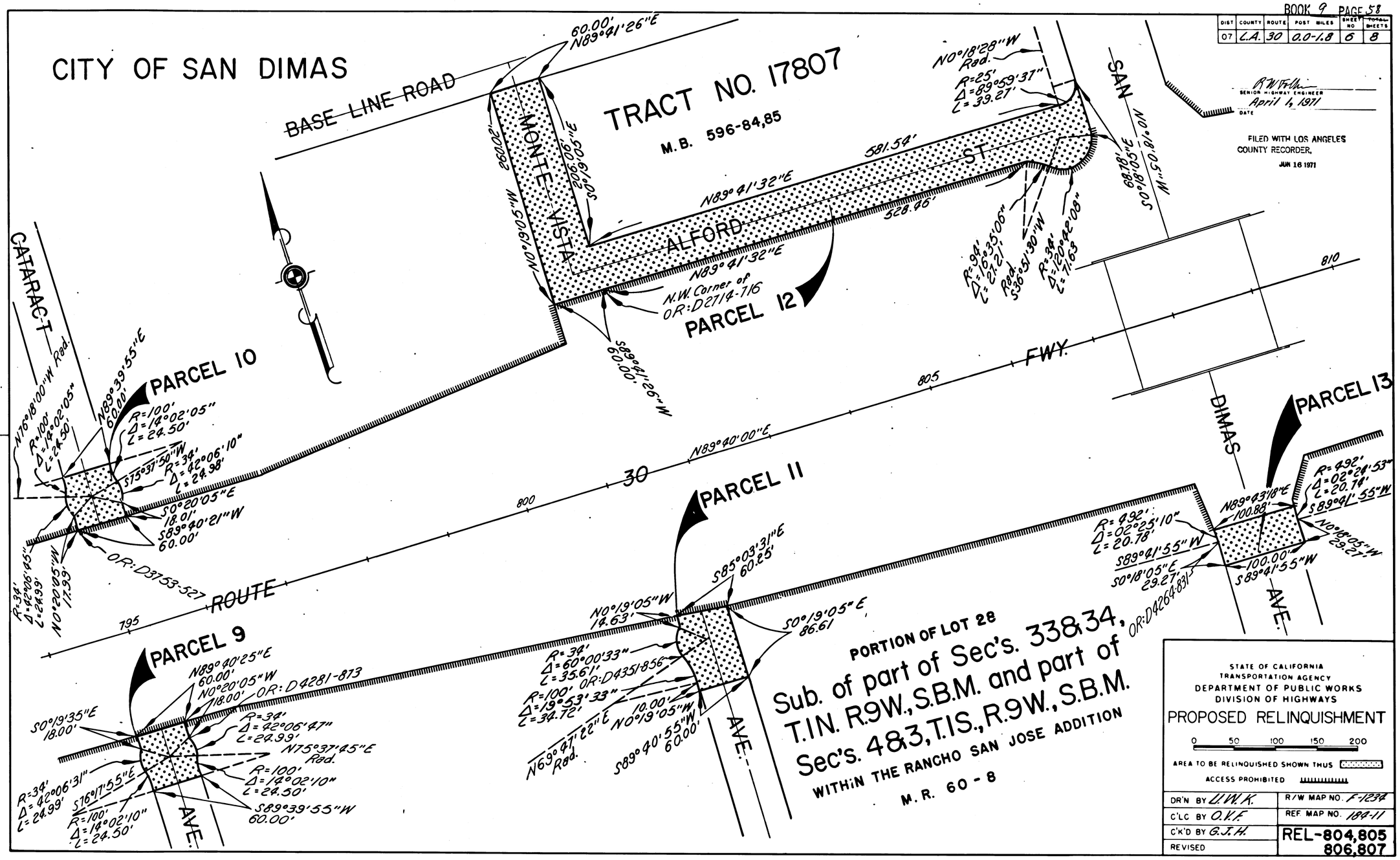

R.W. Fellin
SENIOR HIGHWAY ENGINEER
April 1, 1971
DATE

FILED WITH LOS ANGELES COUNTY RECORDER,
JUN 16 1971

STATE OF CALIFORNIA
TRANSPORTATION AGENCY
DEPARTMENT OF PUBLIC WORKS
DIVISION OF HIGHWAYS

PROPOSED RELINQUISHMENT

0 50 100 150 200

AREA TO BE RELINQUISHED SHOWN THUS

ACCESS PROHIBITED

DR'N BY U.W.K.	R/W MAP NO. F-1234
C'LC BY O.V.F.	REF. MAP NO. 184-11
C'K'D BY G.J.H.	REL-804,805 806,807
REVISED	

COUNTY ENGINEER'S COPY

BOOK 9 PAGE 59

DIST	COUNTY	ROUTE	POST MILES	SHEET NO.	TOTAL SHEETS
07	L.A.	30	0.0-1.8	7	8

FILED WITH LOS ANGELES COUNTY RECORDER.
JUN 16 1971

R W Folkerts
SENIOR HIGHWAY ENGINEER
April 1, 1971
DATE

CITY OF LA VERNE

Por. of Government Lot 1 of Frac. Sec. 2
T.1S., R.9W., S.B.M.

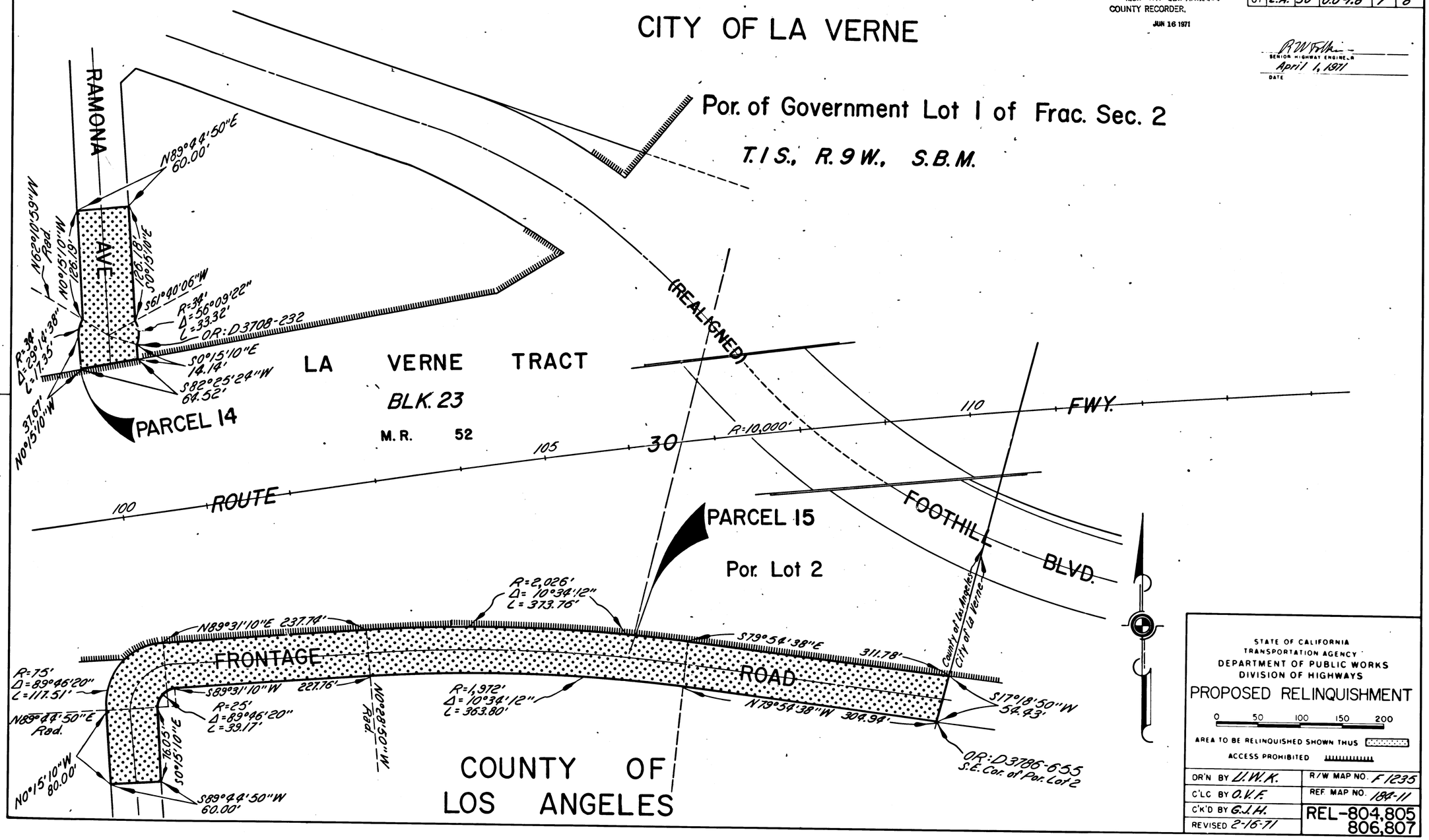

STATE OF CALIFORNIA
TRANSPORTATION AGENCY
DEPARTMENT OF PUBLIC WORKS
DIVISION OF HIGHWAYS

PROPOSED RELINQUISHMENT

0 50 100 150 200

AREA TO BE RELINQUISHED SHOWN THUS

ACCESS PROHIBITED

DR'N BY U.W.K.	R/W MAP NO. F 1235
C'LC BY O.V.F.	REF MAP NO. 184-11
C'K'D BY G.J.H.	REL-804,805 806,807
REVISED 2-16-71	

COUNTY ENGINEER'S COPY

BOOK 9 PAGE 60

DIST	COUNTY	ROUTE	POST MILES	SHEET NO	TOTAL SHEETS
07	L.A.	30	0.0-1.8	8	8

CITY OF LA VERNE

R W Fish
SENIOR HIGHWAY ENGINEER
April 1, 1971
DATE

FILED WITH LOS ANGELES COUNTY RECORDER.
JUN 16 1971

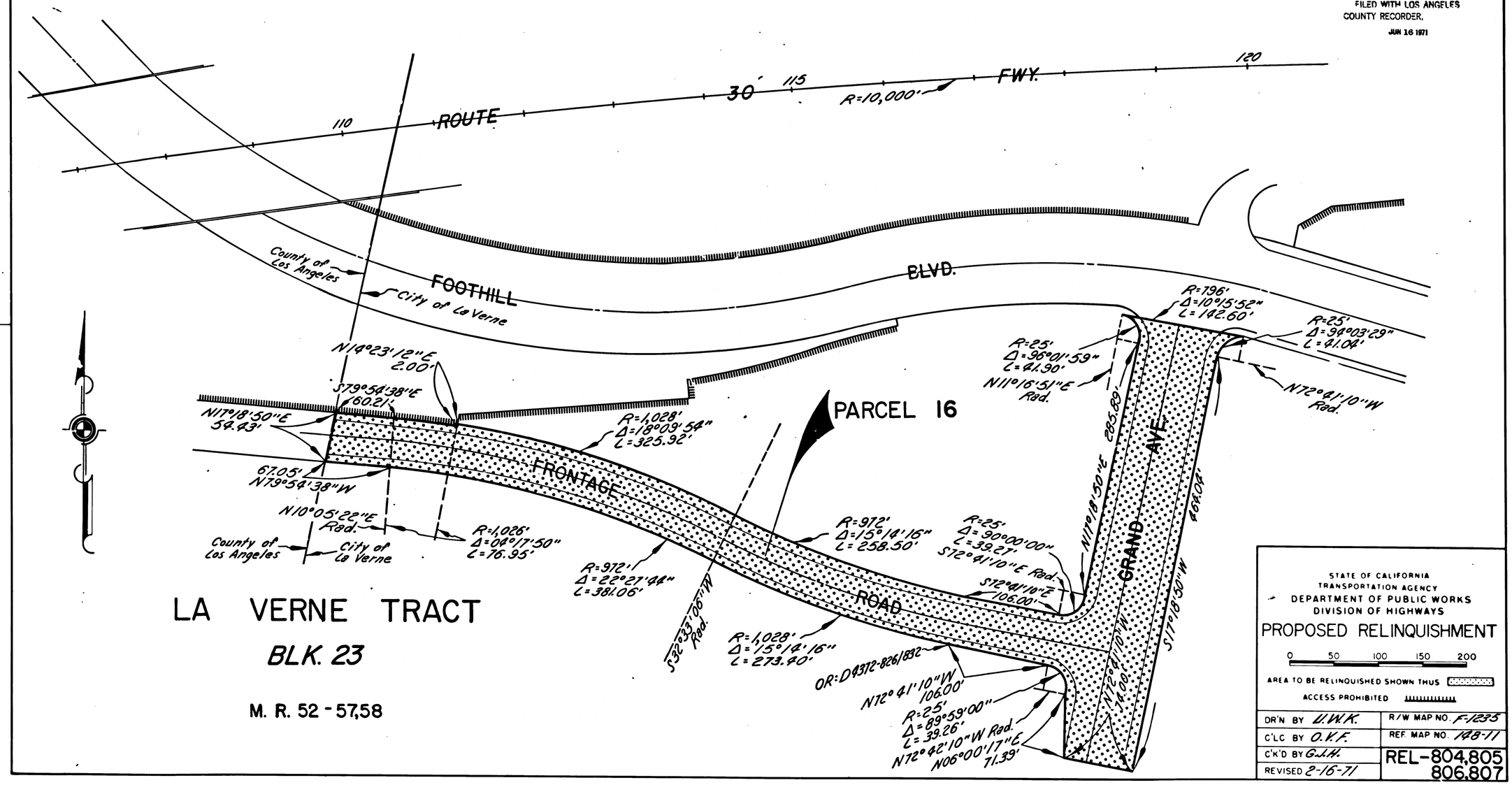

LA VERNE TRACT

BLK. 23

M. R. 52 - 57,58

STATE OF CALIFORNIA
TRANSPORTATION AGENCY
DEPARTMENT OF PUBLIC WORKS
DIVISION OF HIGHWAYS

PROPOSED RELINQUISHMENT

0 50 100 150 200

AREA TO BE RELINQUISHED SHOWN THUS

ACCESS PROHIBITED

DR'N BY U.W.K.	R/W MAP NO. F-1235
C'LC BY O.V.F.	REF. MAP NO. 148-11
C'K'D BY G.J.H.	REL-804,805 806,807
REVISED 2-16-71	

COUNTY ENGINEER'S COPY